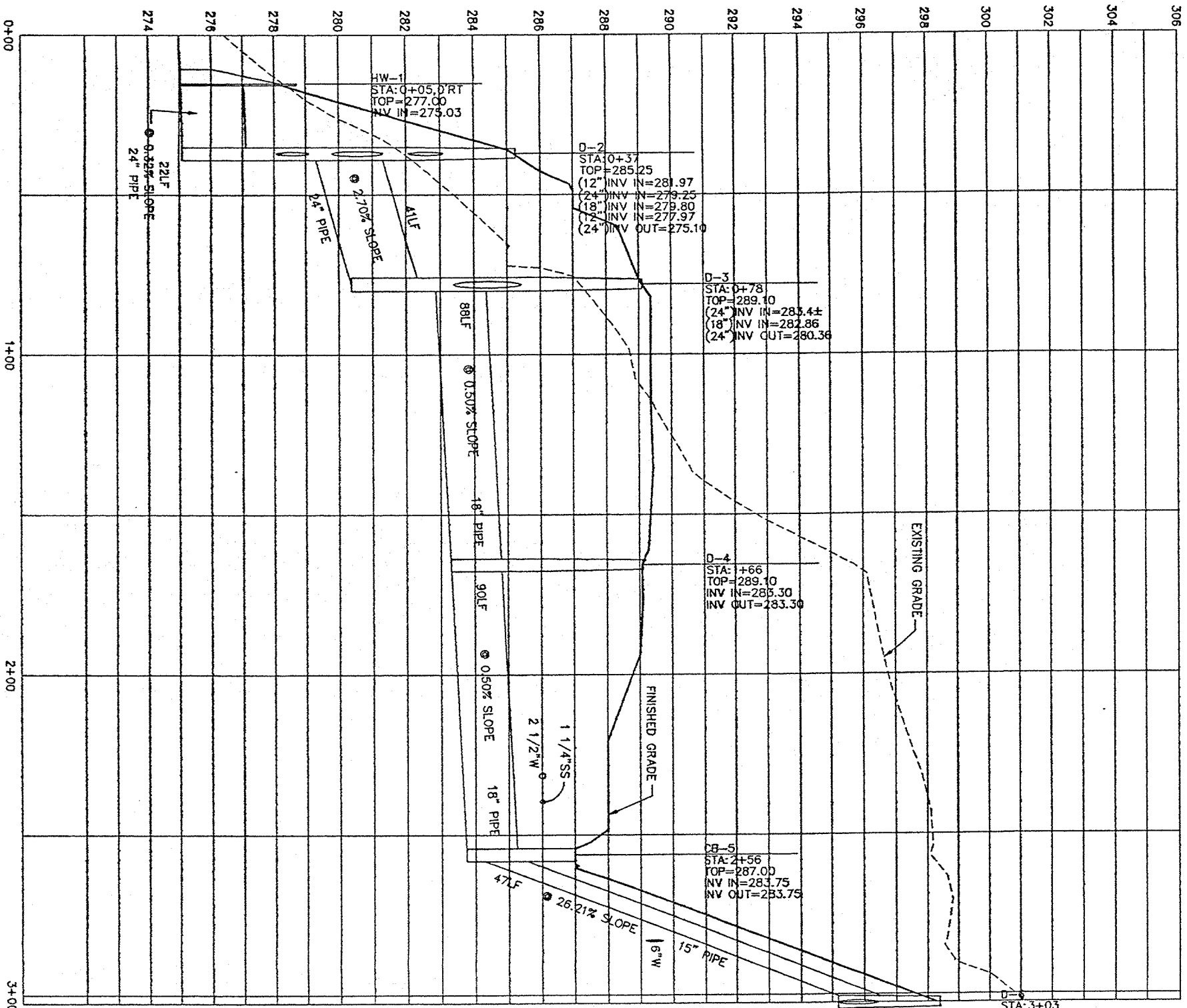
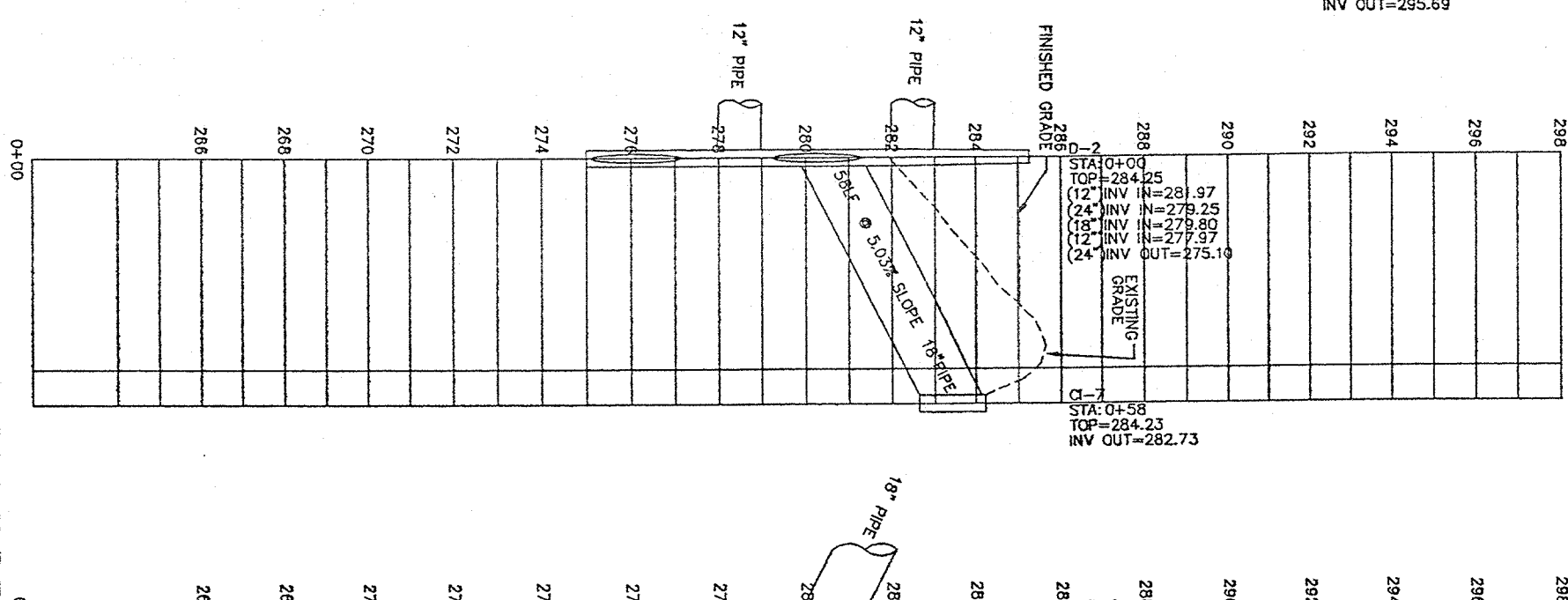


SECTION A
C-3
SCALE 1"=30' HORIZ.
1"=10' VERT.

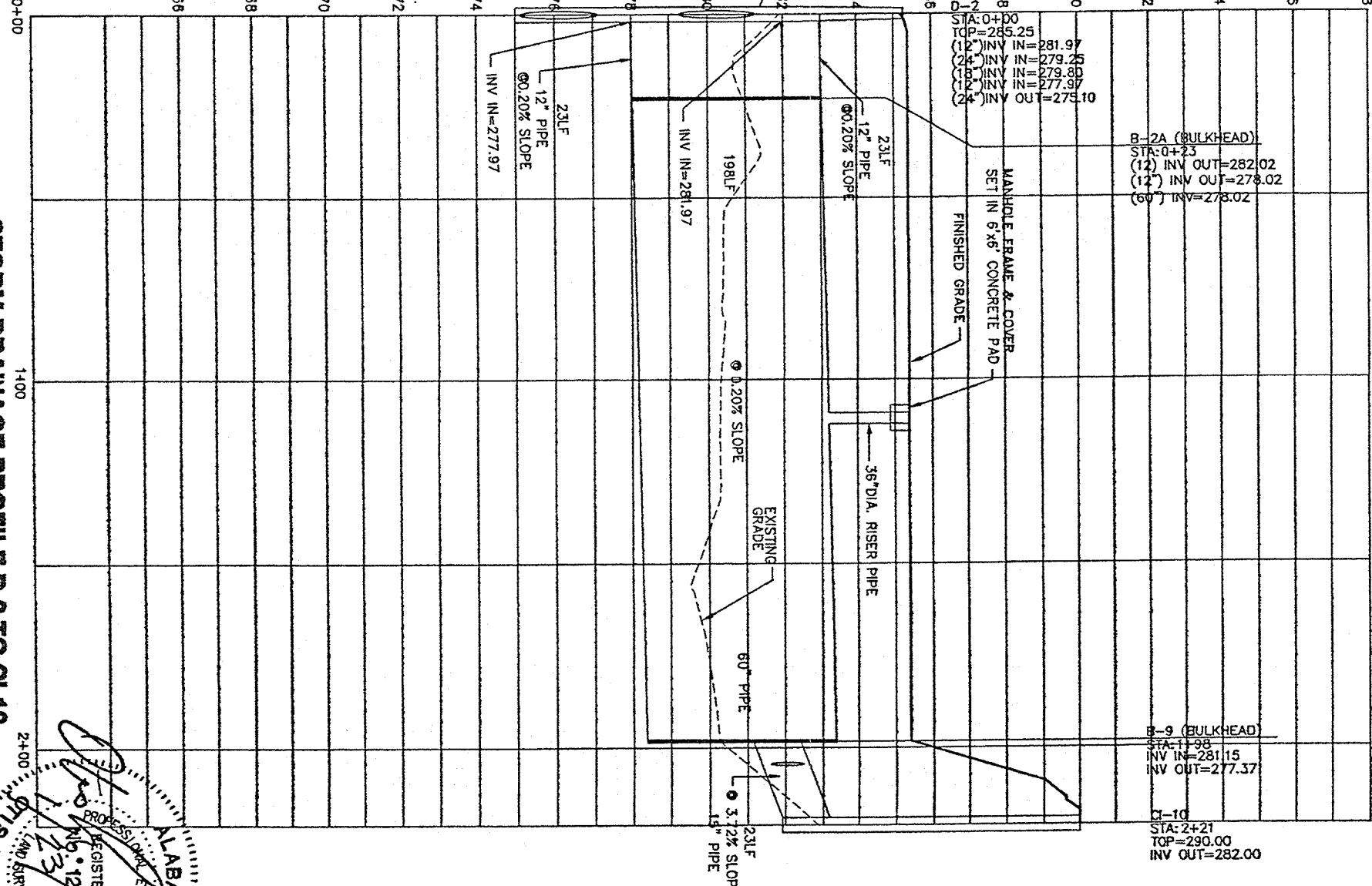
NOTES:
1. SEE SHEET C-0-0 FOR ABBREVIATIONS, NOTES AND LEGEND.



STORM DRAINAGE PROFILE HW-1 TO D-6
SCALE 1"=30' HORIZ.
1"=10' VERT.



STORM DRAINAGE PROFILE D-2 TO D-7
SCALE 1"=30' HORIZ.
1"=10' VERT.



STORM DRAINAGE PROFILE D-2 TO C-10
SCALE 1"=30' HORIZ.
1"=10' VERT.

Wassweiler
ARCHITECT
36

VA REGIONAL OFFICE
345 PERRY HILL ROAD
MONTGOMERY, ALABAMA

Approved	Checked	Drawn	Project No.
Approved	Checked	Drawn	322VB3034
Approved	Checked	Drawn	1 Jan 2003
Approved	Checked	Drawn	C-5.0

ALABAMA
REGISTERED
1/13/2003
R. ALLEN