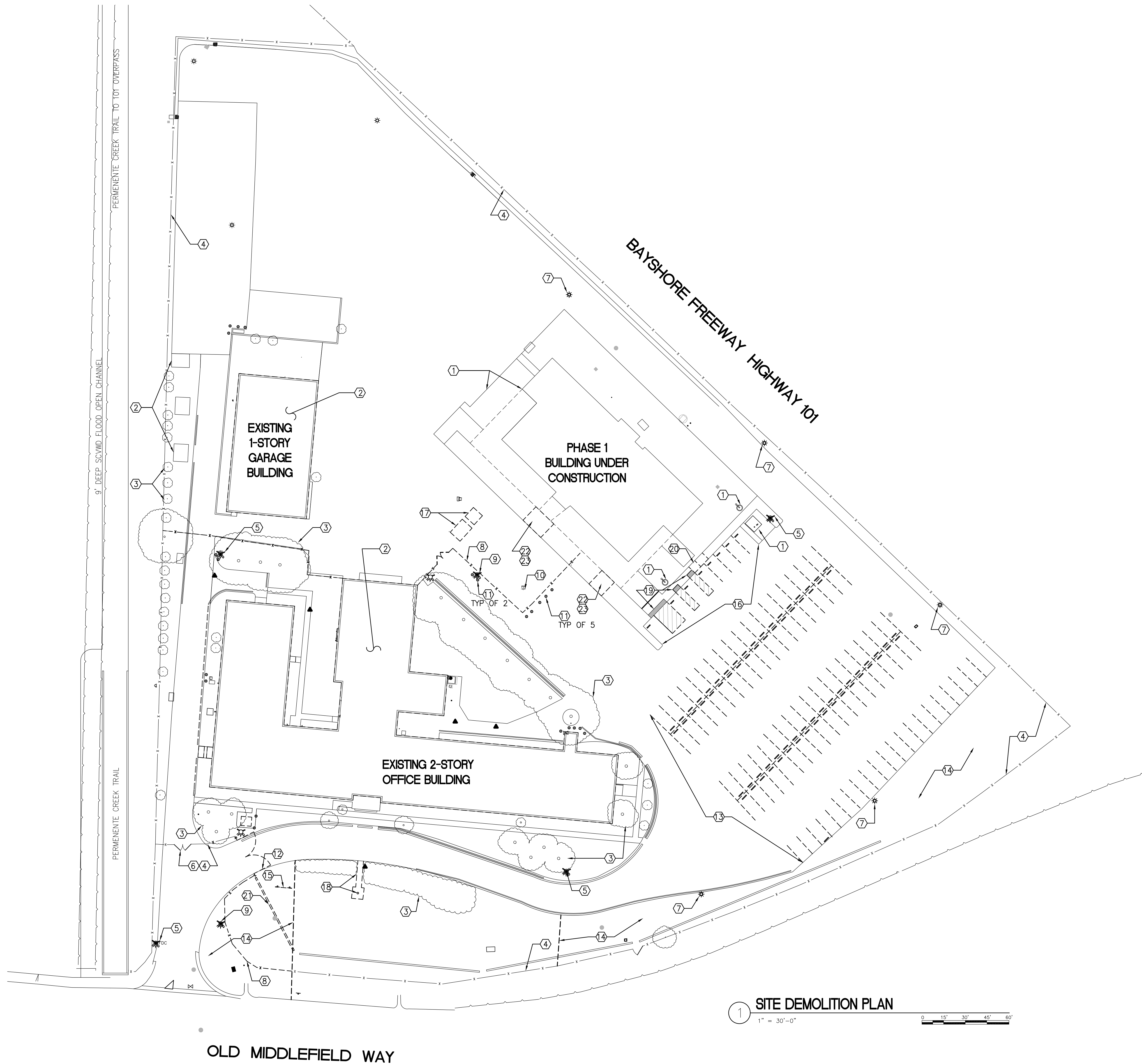
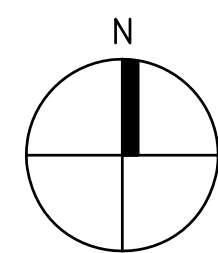


three inches = one foot
one and one half inches = one foot
one inch = one foot
three quarters inch = one foot
three eighths inch = one foot
one quarter inch = one foot
one eighth inch = one foot
one eighth inch = one foot



1 SITE DEMOLITION PLAN
1" = 30'-0"




GENERAL NOTES

1. GENERAL CONTRACTOR SHALL COORDINATE WITH COR TO MAINTAIN CLEAR ACCESS FOR PHASE 1 BUILDING UNDER CONSTRUCTION.
2. REFER TO SHEET G1001 FOR ABBREVIATIONS, SYMBOLS & LEGEND.

KEYED NOTES

- ① PHASE 1 CONSTRUCTION IN PROGRESS BY OTHERS.
- ② EXISTING STRUCTURE TO REMAIN.
- ③ EXISTING TREES & LANDSCAPING TO REMAIN.
- ④ EXISTING CHAIN LINK FENCE TO REMAIN
- ⑤ EXISTING FIRE HYDRANT TO REMAIN
- ⑥ EXISTING CHAIN LINK GATE TO REMAIN.
- ⑦ REMOVE EXISTING LIGHT POLE. ABANDON CONDUIT IN PLACE.
- ⑧ REMOVE PORTION OF EXISTING CHAIN LINK FENCE.
- ⑨ REMOVE EXISTING FIRE HYDRANT FOR RELOCATION. SEE SHEET AS101 FOR ADDITIONAL REQUIREMENTS.
- ⑩ REMOVE EXISTING POWER POLE.
- ⑪ REMOVE EXISTING STEEL BOLLARDS.
- ⑫ REMOVE EXISTING CHAIN LINK GATES AND SUPPORT POSTS.
- ⑬ REMOVE EXISTING CONCRETE WHEEL STOPS AND ANCHORAGE COMPONENTS.
- ⑭ REMOVE EXISTING SHRUBS & PREPARE AREA FOR NEW MONUMENT SIGN, PLANTINGS & IRRIGATION.
- ⑮ REMOVE EXISTING SIGNAGE, POSTS & FOOTINGS.
- ⑯ REMOVE EXISTING CONCRETE WHEEL STOPS, SALVAGE FOR REINSTALLATION.
- ⑰ REMOVE EXISTING SHED, FOOTING & FOUNDATION AND ELECTRICAL CONDUITS.
- ⑱ REMOVE EXISTING FLAGPOLE, CONCRETE WALK, PODIUM & FOOTINGS.
- ⑲ EXISTING TRUNCATED DOME SURFACE TO REMAIN.
- ⑳ DEMOLISH EXISTING CONCRETE SIDEWALK AND RAMP, EXTENT AS REQUIRED FOR ADDITIONAL ACCESSIBLE PARKING STALL. SEE SHEET S101 AND DETAIL 1/AS102 FOR ADDITIONAL INFORMATION.
- ㉑ REMOVE EXISTING CONCRETE K-RAILS.
- ㉒ REMOVE EXISTING LAWN AND PAVER, EXTENT AS REQUIRED FOR NEW CONCRETE WALK, SEE AS101. PROTECT ADJACENT TREE(S).
- ㉓ PROTECT AND/OR MODIFY IRRIGATION SYSTEM FOR NEW CONCRETE. REFER TO LANDSCAPE DRAWINGS.

100% CONSTRUCTION DOCUMENTS	09/06/2013
Revisions	Date



ARCHITECT/ENGINEERS:

KPA ENGINEERS ARCHITECTS
ONE KAISER PLAZA SUITE 445
OAKLAND CALIFORNIA 94612
TEL 510.271.6701 FAX 510.271.6707

THE KPA GROUP ©THE KPA GROUP 2013
KPA Project No. 552.11

Drawing Title	SITE DEMOLITION PLAN
Approved Project Director	VAPAHCS PLANNING AND ENGINEERING

Project Title	MOUNTAIN VIEW PARKING LOT
Location	1776 OLD MIDDLEFIELD WAY, MOUNTAIN VIEW, CA
Date	09/06/2013

Project Number	640-381
Building Number	NA
Drawing Number	AD101
Dwg.	9 of 16

Office of
Construction
and Facilities
Management

VAPAHCS
Veterans Affairs Palo Alto Health Care System