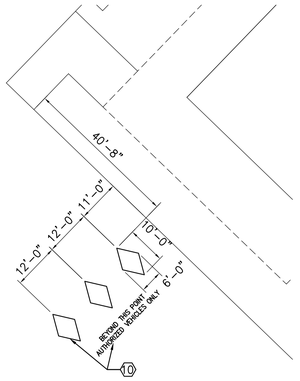

10 AUTHORIZED VEHICLE STRIPING
1/16" = 1'-0"

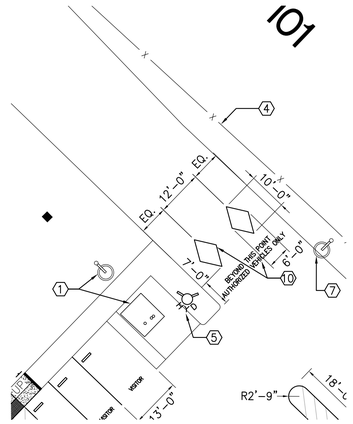

9 AUTHORIZED VEHICLE STRIPING
1/16" = 1'-0"

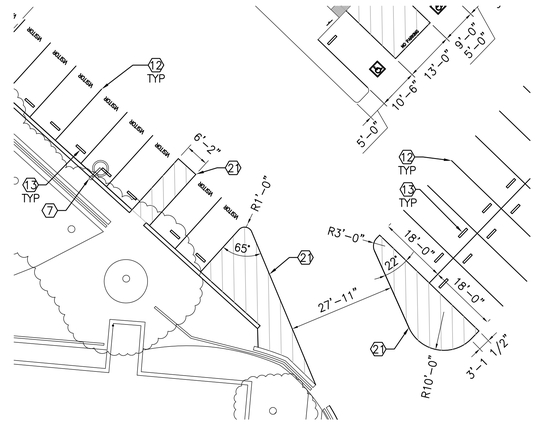

6 PARKING ISLAND STRIPING
1/16" = 1'-0"

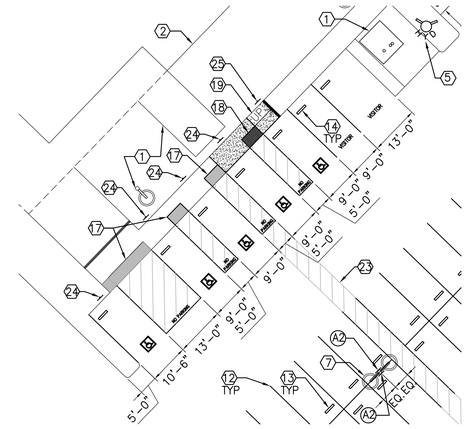

3 ACCESSIBLE PARKING 16
1/16" = 1'-0"

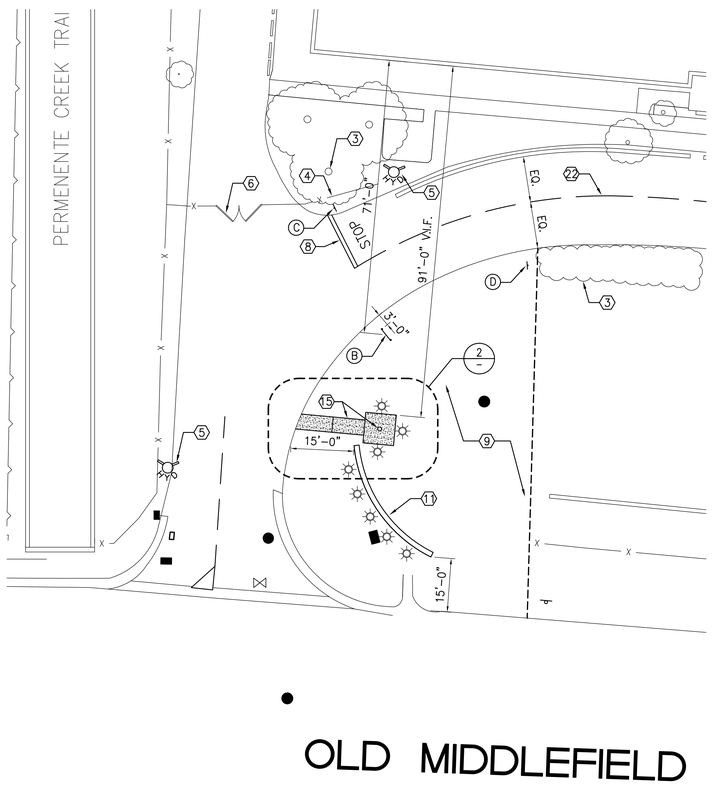

7 ENLARGED SITE ENTRANCE PLAN
1/16" = 1'-0"

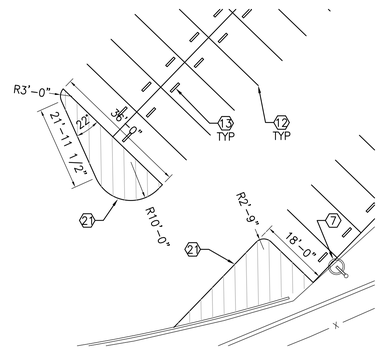

5 PARKING ISLAND STRIPING
1/16" = 1'-0"

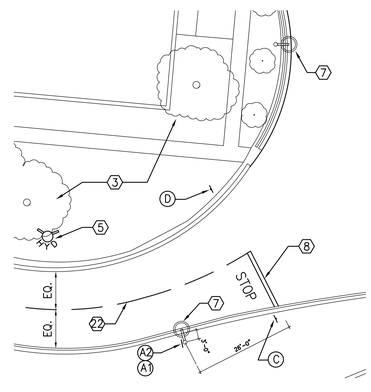

4 PARTIAL STRIPING PLAN
1/16" = 1'-0"

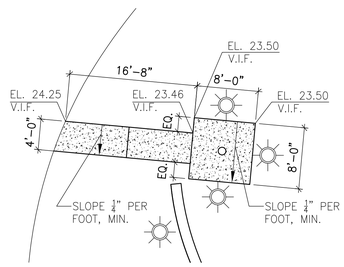

2 FLAG POLE PLAN
1/8" = 1'-0"

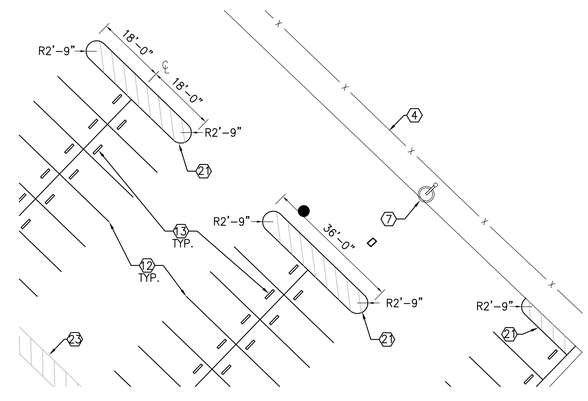

1 PARKING ISLAND STRIPING
1/16" = 1'-0"

GENERAL NOTES

1. REFER TO SHEET AS101 FOR ADDITIONAL GENERAL NOTES.
2. REFER TO SHEET G1001 FOR ABBREVIATIONS, SYMBOLS & LEGEND.
3. SEE SHEET AG101 FOR ASPHALT PAINT COLORS.

KEYED NOTES

1. PHASE 1 CONSTRUCTION IN PROGRESS BY OTHERS
2. EXISTING STRUCTURE TO REMAIN.
3. EXISTING TREES/SHRUBS TO REMAIN.
4. EXISTING CHAIN LINK FENCE TO REMAIN
5. EXISTING FIRE HYDRANT TO REMAIN
6. EXISTING CHAIN LINK GATE TO REMAIN.
7. SITE LIGHT. SEE ELECTRICAL DRAWINGS & SPECIFICATIONS.
8. PAVEMENT MARKING FOR STOP SIGN, PAINTED WHITE.
9. LANDSCAPING & IRRIGATION SYSTEM, SEE LANDSCAPE DRAWINGS & SPECIFICATIONS.
10. PAVEMENT MARKINGS 4" WIDE PAINTED WHITE. SEE SIGNAGE MESSAGE SCHEDULE FOR TEXT SIZE.
11. STONE VENEERED MONUMENT SIGN & FOUNDATION. SEE DETAILS 1/AG102, 2/AG102, AS103 & SPECIFICATIONS. SEE ELECTRICAL DRAWINGS FOR SITE LIGHTING.
12. PARKING STALL STRIPING, 4" WIDE PAINTED WHITE, TYP.
13. CONCRETE WHEEL STOPS. SEE DETAIL 5/AS103 & SPECIFICATIONS.
14. REINSTALL SALVAGED CONCRETE WHEEL STOPS.
15. FLAG POLE, CONCRETE WALK & PODIUM. SEE ENLARGED PLAN 2/–, DETAIL 12/AS103 AND SPECIFICATIONS.
16. ACCESSIBLE PARKING STALL, SEE DETAIL 1/AS103 FOR ADDITIONAL INFORMATION.
17. EXISTING TRUNCATED DOME SURFACE.
18. TRUNCATED DOME SURFACE TO MATCH EXISTING ADJACENT. SEE DETAIL 8/AS103.
19. CONCRETE WALK & RAMP AT 8.33% MAX. SLOPE. SEE DETAIL 10/AS103.
20. FILL, COMPACT & PATCH ASPHALT PAVEMENT AT AREAS OF DEMOLITION AND REMOVAL TO MATCH ADJACENT GRADE & SURFACE. SEE GENERAL NOTES 6 & 7 ON SHEET AS102.
21. PARKING ISLAND STRIPING, 4" WIDE WHITE STRIPE. DIAGONAL STRIPES AT 3'-0" O.C.
22. ROADWAY CENTER LINE PAVEMENT MARKING. 4" WIDE PAINTED YELLOW, TYP.
23. PEDESTRIAN PATH PAVEMENT MARKING, 4" WIDE DIAGONAL STRIPES AT 3'-0" O.C., PAINTED WHITE, TYP.
24. EXISTING ACCESSIBLE PARKING SIGN & POST.
25. NEW ACCESSIBLE PARKING SIGN & POST TO MATCH EXISTING ADJACENT.

100% CONSTRUCTION DOCUMENTS

Revisions:	Date
100% CONSTRUCTION DOCUMENTS	09/06/2013
-	-
-	-
-	-
-	-
-	-
-	-
-	-

Stamp and Signature

LICENSED ARCHITECT PAUL W. POWERS C-29713 STATE OF CALIFORNIA
6/20/15

ARCHITECT/ENGINEERS:

KPA THE KPA GROUP
ENGINEERS ARCHITECTS
ONE KAISER PLAZA SUITE 445
OAKLAND CALIFORNIA 94612
TEL 510.271.6701 FAX 510.271.6707
©THE KPA GROUP 2013
KPA Project No. 552.11

Drawing Title: ENLARGED PLANS

Approved Project Director: - - VAPAHCS PLANNING AND ENGINEERING

Project Title: MOUNTAIN VIEW PARKING LOT

Location: 1776 OLD MIDDLEFIELD WAY, MOUNTAIN VIEW,CA

Date: 09/06/2013 | Checked: PWP | Drawn: KPA TEAM

Project Number: 640-381

Building Number: NA

Drawing Number: AS102

Dwg. 11 of 16

Office of Construction and Facilities Management

VA PAHCS Veterans Affairs Palo Alto Health Care System

VA FORM 08-6231

UPDATED: 9/9/2013 4:11 PM