



S/LC VAMC STAGING AREA MODIFICATION	Date
Revisions:	

CONSULTANTS:




324 S. State St., Suite 400  
Salt Lake City, UT 84111  
800-678-7077, 801-328-5151  
fax: 801-328-5155  
www.spectrum-engineers.com




2736 S. Main Street  
Salt Lake City, UT 84115  
801-328-5000  
bb@bbdesign.com

ARCHITECT/ENGINEERS:

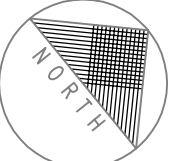


17 Exchange Place  
Salt Lake City, UT 84111  
801-463-7100  
www.tsaarchitects.com



1490 S. Price Road, Suite 302, Chandler, AZ 85286  
office: (602) 244-3355  
www.engineeredwithhoyon.com

SEAL:



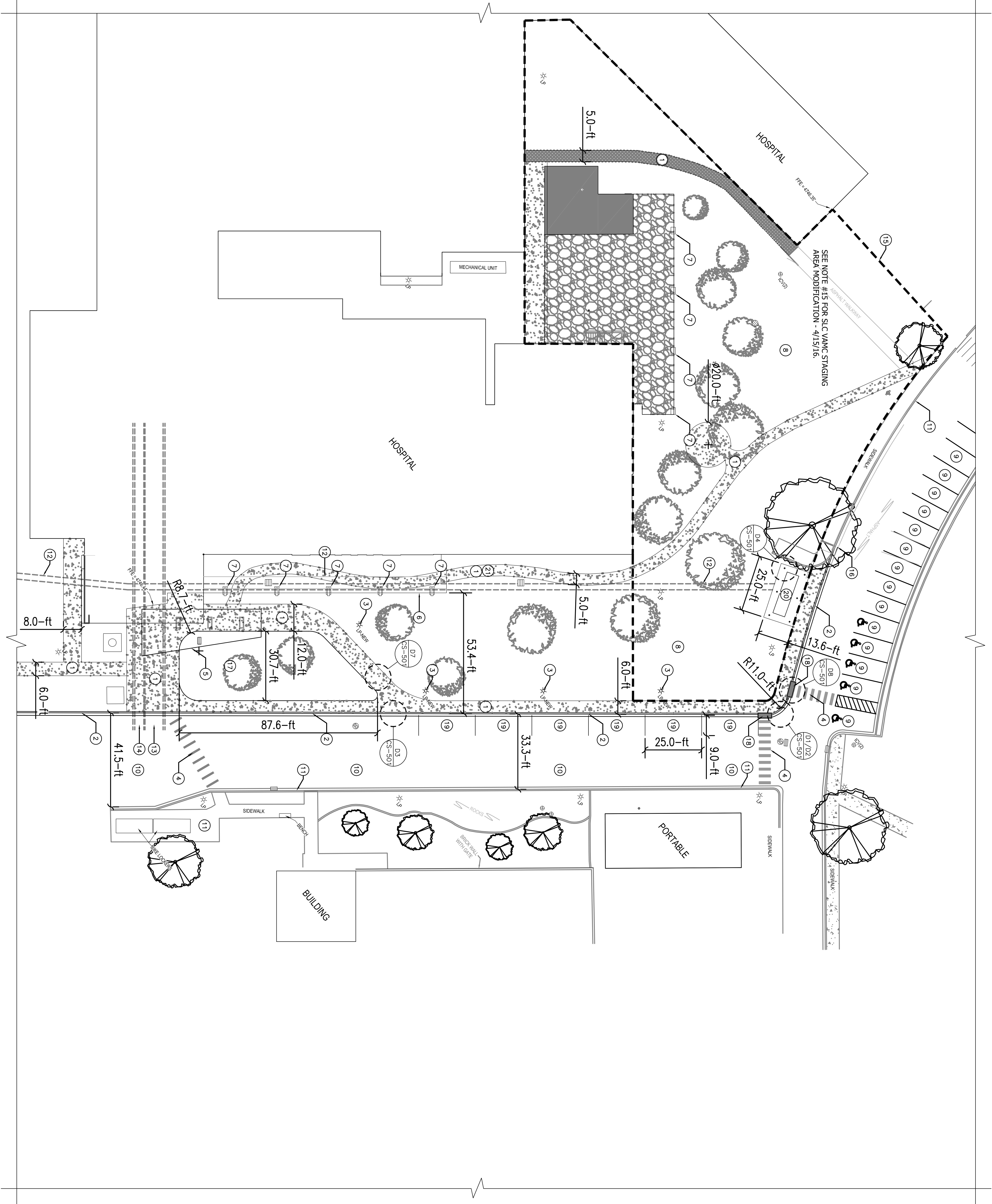
CIVIL SITE PLAN LAYOUT  
SCALE 1" = 20'-0"

Drawing Title
CIVIL SITE PLAN
Approved: Project Director

Project Title	Location	Date	Checked	Drawn	Dwg. 13 of 188
Construct Rehab/Prosthetics & Ortho/Neuro/Holistic Medicine Addition (B.01)	VAMC, Salt Lake City, UT 84148	2014.12.30	LATYON	SLATER	CS101
Project Number 660-302	Building Number B.01	Dwg. 13 of 188			

Office of Construction and Facilities Management





- GENERAL NOTES
- A. CONTRIBUTE TO PROVIDE PROTECTION TO ALL STORM DRAIN FROM UNWANTED POLLUTANTS DURING CONSTRUCTION BY COVERING ALL INLETS, DRAINS, ETC.

B. CONTRIBUTE TO PROVIDE SEDIMENT CONTROL DURING COURSE OF THE PROJECT CONSTRUCTION.

C. IF CONSTRUCTION WILL EXPOSE 5,000 SQUARE FEET OR MORE OF EXPOSED (INCLUDING CONSTRUCTION STAGES AREA), CONSTRUCTION IS REQUIRED TO MAINTAIN STORM DRAIN COVER.

D. CONTRACTOR FENCE SURROUNDING PROJECT AREA IS TO BE "BLACKED-OUT" SCREENED TYPE FENCING.

SITE PLAN KEYED NOTES

1. (N) SIDEWALK

2. (N) CONCRETE CURB AND GUTTER.

3. (N) LIGHT POLE

4. (N) PEDESTRIAN STRIPING WALK-WAY

5. (N) DROP-OFF/DISCHARGING

6. BUILDING ABOVE

7. BUILDING COLUMNS - TYPICAL

8. (E) GRASS LANDSCAPING TO REMAIN, PROTECT IN PLACE. RESTORE TO PRE-EXISTING CONDITION, INCLUDING IRRIGATION SPRINKLER SYSTEM

9. (E) PARKING SPOTS - PROTECT IN PLACE

10. (E) DRIVE ASIDE RE-PAVE AS NECESSARY

11. (E) CONCRETE SIDEWALK, CURB & GUTTER TO REMAIN - PROTECT IN PLACE

12. (E) UNDERGROUND ELECTRICAL CONDUIT DUCT BANK

13. (E) UNDERGROUND PEDESTRIAN TUNNEL

14. (E) UNDERGROUND UTILITY TUNNEL

15. CONTRACTOR STAGING AREA **REVISED - SEE S/LC VAMC DRAWING 15 Apr 16, NEL**

16. TRANSITION POINT BETWEEN (N) CONCRETE CURB & GUTTER AND (E) CONCRETE CURB & GUTTER

17. (N) LANDSCAPE DRAIN & DETENTION BASIN

18. (N) ADA COMPLIANT DETECTABLE TRUNCATED DOWNS THRESHOLD

19. (N) PARALLEL PARKING SPOTS

20. (E) ELECTRICAL TRANSFORMERS- WITH NEW CONCRETE PAD SURROUND, INCLUDING BOLTS

SEE ALTERNATE 'H', 'J', AND 'P' ON SHEET CS003

SYMBOL LEGEND