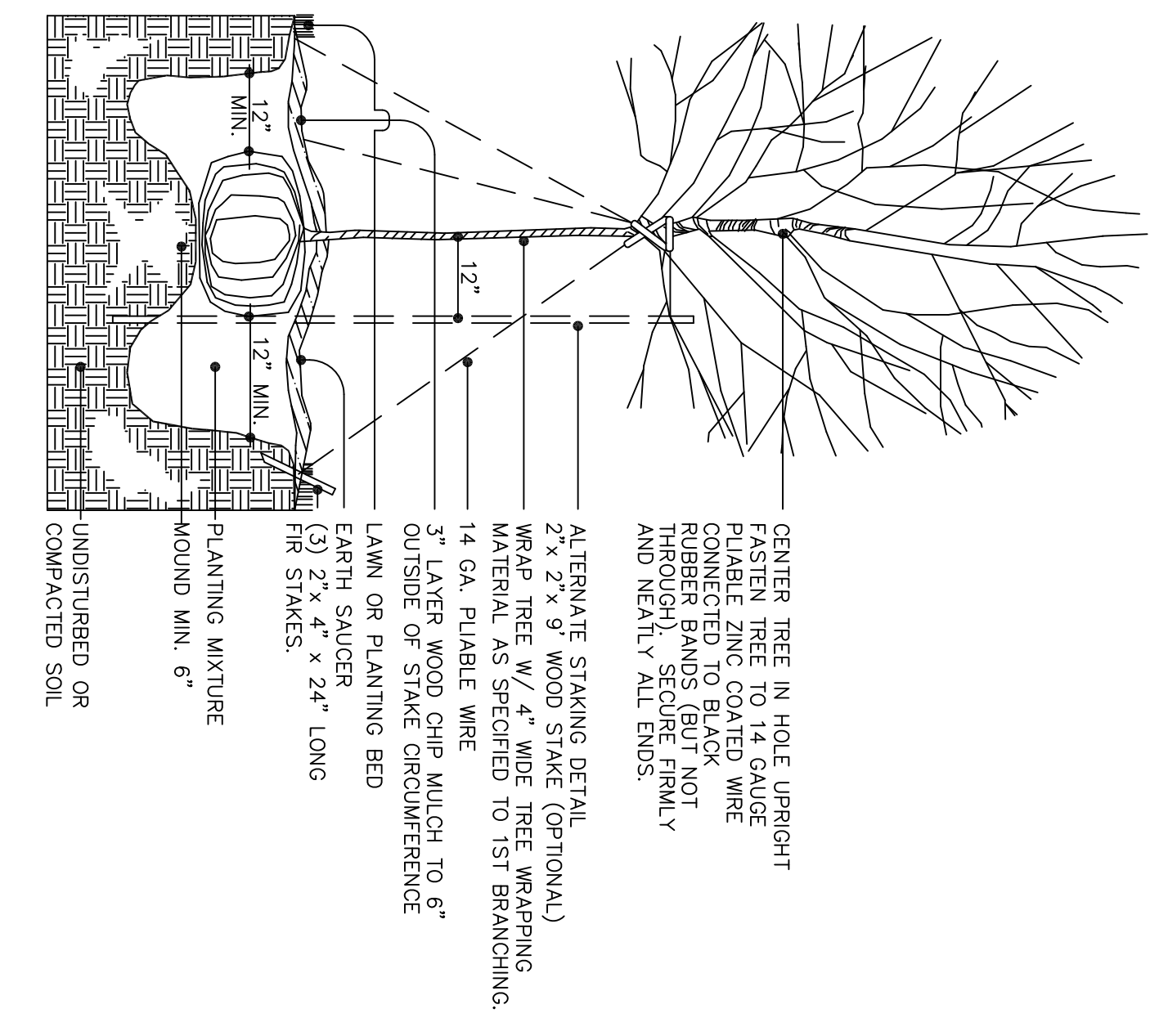
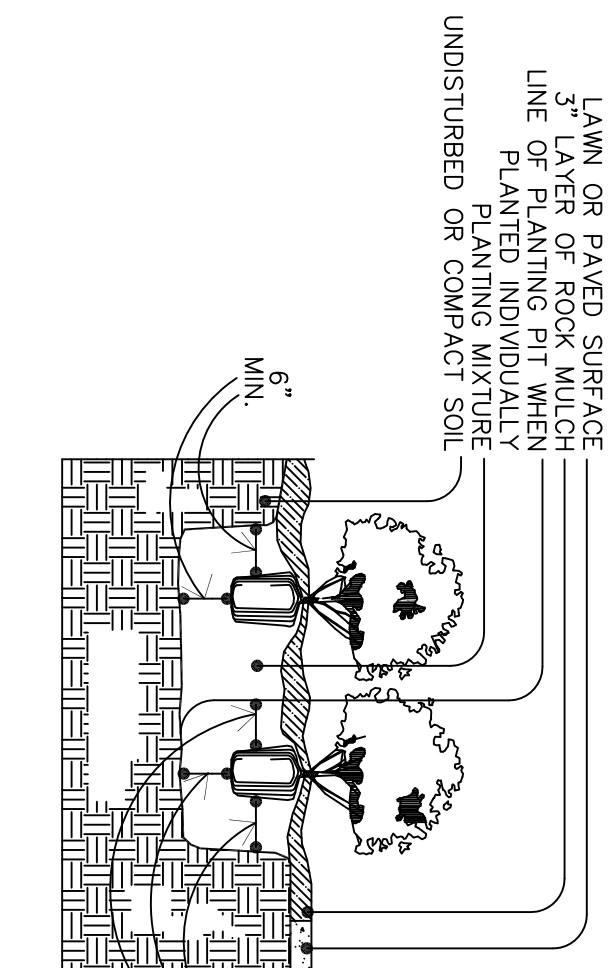


PLANT LIST

- | 3y. Common & Botanical Names | Size | Cont. | Remarks |
|---|------------|-------|--|
| 13 Maple, 'Royal Red'
<i>Acer platanoides Royal Red*</i> | 3" cal. | BB | Single, straight leader |
| 15 Crabapple, 'Pavane'
<i>Malus Pavane</i> | 2" cal. | BB | No crotch |
| 36 Dogwood, 'Arctic Fire'
<i>Cornus stolonifera Varoy</i> | 2 1/2" ht. | Cont. | Single, straight leader
No branches below 36" ht.
Min. 5 cames @ 24" ht. |
| 64 Grass, 'Feather Reed'
<i>Calamagrostis canadensis Karl Foerster Reed Grass*</i> | 2 Gal | Pot | |

Figure 1: A diagram illustrating the construction of a graph G from a set of points. The diagram shows a set of points (black dots) and a set of edges (solid lines). A dashed line represents the boundary of the set. The graph G is constructed by connecting the points that are within a distance of $1/2$ from the boundary. The diagram is labeled with "COLLAPSED" and "EDGE COMPLETION".



2 DECIDUOUS SHRUBS


NO SCALE

NO SCALE

100% CONSTRUCTION DOCUMENTS

I HEREBY CERTIFY THAT THIS PLAN, SPECIFICATION, OR REPORT WAS
PREPARED BY ME OR UNDER MY DIRECT SUPERVISION AND THAT I AM
A DULY LICENSED LANDSCAPE ARCHITECT UNDER THE LAWS OF THE
STATE OF MINNESOTA.

PRINT NAME: CURT H. CLAEVYS, RLA

SIGNATURE: 

DATE: MARCH 15, 2011 LICENSE # 45613

Anderson Engineering of Minnesota, LLC



NATIONAL
CEMETERY
ADMINISTRATION

Drawing title
LANDSCAPE PLAN
Approved Director, Office of Construction Managements
Approved Director, Project Management Service

Project Title		
FORT SNELLING NATIONAL CEMETERY MEMORIAL MARKER WALL		
Bidding Number	Checked	Drawn
Location	7601 34th AVENUE, SOUTH MINNEAPOLIS, MINNESOTA	