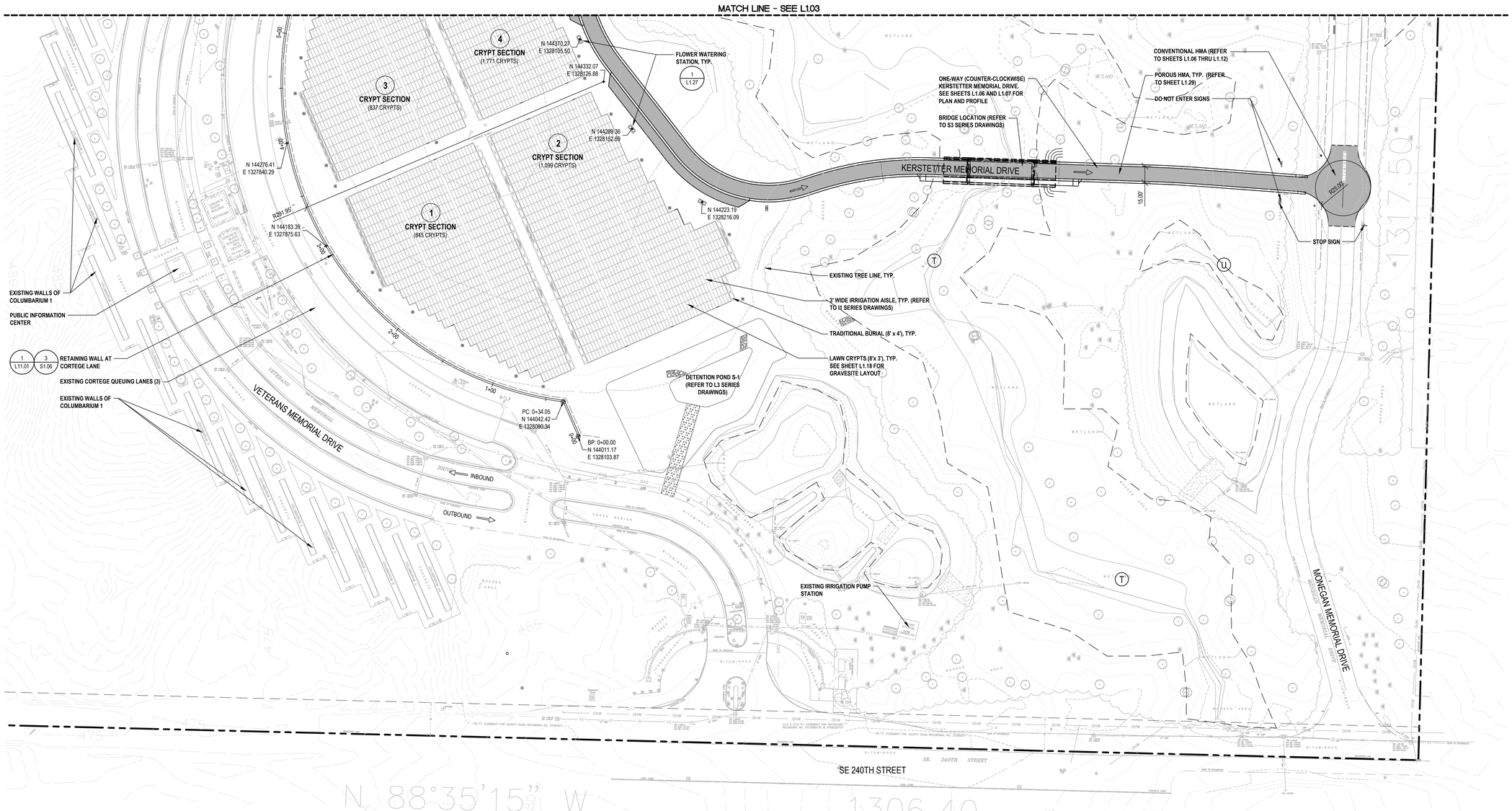

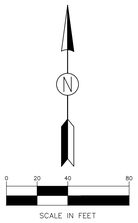

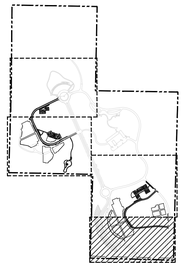

KEY PLAN
N.T.S.

1 SEE COVER SHEET (X1.01) OR LAYOUT PLAN OVERALL (L1.01) FOR GRAVESITE SUMMARY CHART.

LEGEND	
	EXISTING MAJOR CONTOUR
	EXISTING MINOR CONTOUR
	EXISTING EVERGREEN TREE > 12" DBH
	EXISTING DECIDUOUS TREE > 12" DBH
	TREE LINE
	WETLAND BOUNDARY
B	WETLAND LABEL
	ROAD EDGE
	ROAD CENTERLINE
	VALLEY CURB
	RETAINING WALL
	CRYPT SECTION BOUNDARY (3' X 8' CRYPTS)
	CREMAINS SECTION BOUNDARY (3' X 3' SITES)
	IRRIGATION AISLE
	RAIN GARDEN
	FLOWER WATERING STATION
	FLOWER VASE/TRASH RECEPTACLES
	SIGNAGE

Revisions:	Date
Amendment 4 1	11.11.2011

CONSULTANTS:

Anderson Engineering of Minnesota, LLC
13605 1st AVENUE NORTH, SUITE 100, PLYMOUTH, MN 55441
TEL (763) 412-4000 FAX (763) 412-4090

Aqua Engineering, Inc.
Innovative Water Solutions
4803 Innovation Drive
Fort Collins, Colorado 80525
Phone (970) 229-9668
FAX (970) 226-3855

JJR landscape architecture planning urban design civil engineering environmental science
JJR, LLC
110 MILLER AVENUE,
ANN ARBOR, MICHIGAN 48104
734.662.4457 T 734.662.0779 F
www.jjr-us.com

RUSHING Engineering-Essentials-Delivery
BLACKBIRD

ALLEGIANCE GROUP, LLC

STATE OF MICHIGAN HENRY L. BYMA LANDSCAPE ARCHITECT No. 1636 REGISTERED LANDSCAPE ARCHITECT

ARCHITECT/ENGINEERS:

kpff Consulting Engineers
1601 Fifth Avenue, Suite 1600
Seattle, Washington 98101-3665
(206) 622-5822 Fax (206) 622-8130

Drawing Title: LAYOUT PLAN - SOUTH 1

Approved Project Director

Project Title: TAHOMA NATIONAL CEMETERY PHASE 2 GRAVESITE DEVELOPMENT
18600 SE 240TH STREET, KENT WASHINGTON

Location: KENT, WASHINGTON

Date	Checked	Drawn
9-15-2011	CG/PE	JS/JM

Project Number: 919PC2007
Drawing Reference Number: 030
Drawing Number: L1.02

Office of Construction and Facilities Management
Department of Veterans Affairs

VA FORM 08-6231