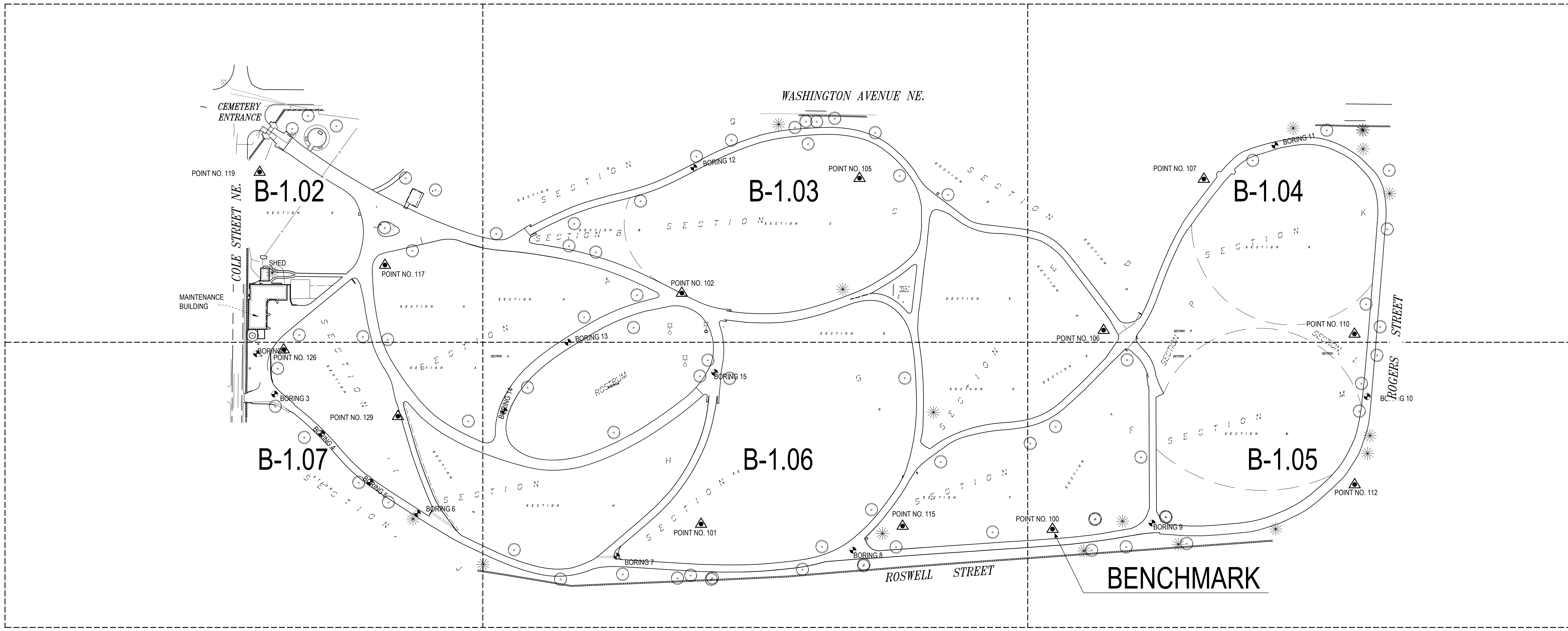



# MARIETTA NATIONAL CEMETERY

## MARIETTA, GEORGIA



SURVEY FOR: **DEPARTMENT OF VETERANS AFFAIRS**

PROPERTY LOCATION: Marietta National Cemetery, 500 Washington Avenue, Marietta, Georgia.

I hereby certify that all information indicated on this drawing was obtained or verified by actual measurements in the field, and that every effort has been made to furnish complete and accurate information.

Dated: February 18, 2013

Anderson Engineering of Minnesota, LLC

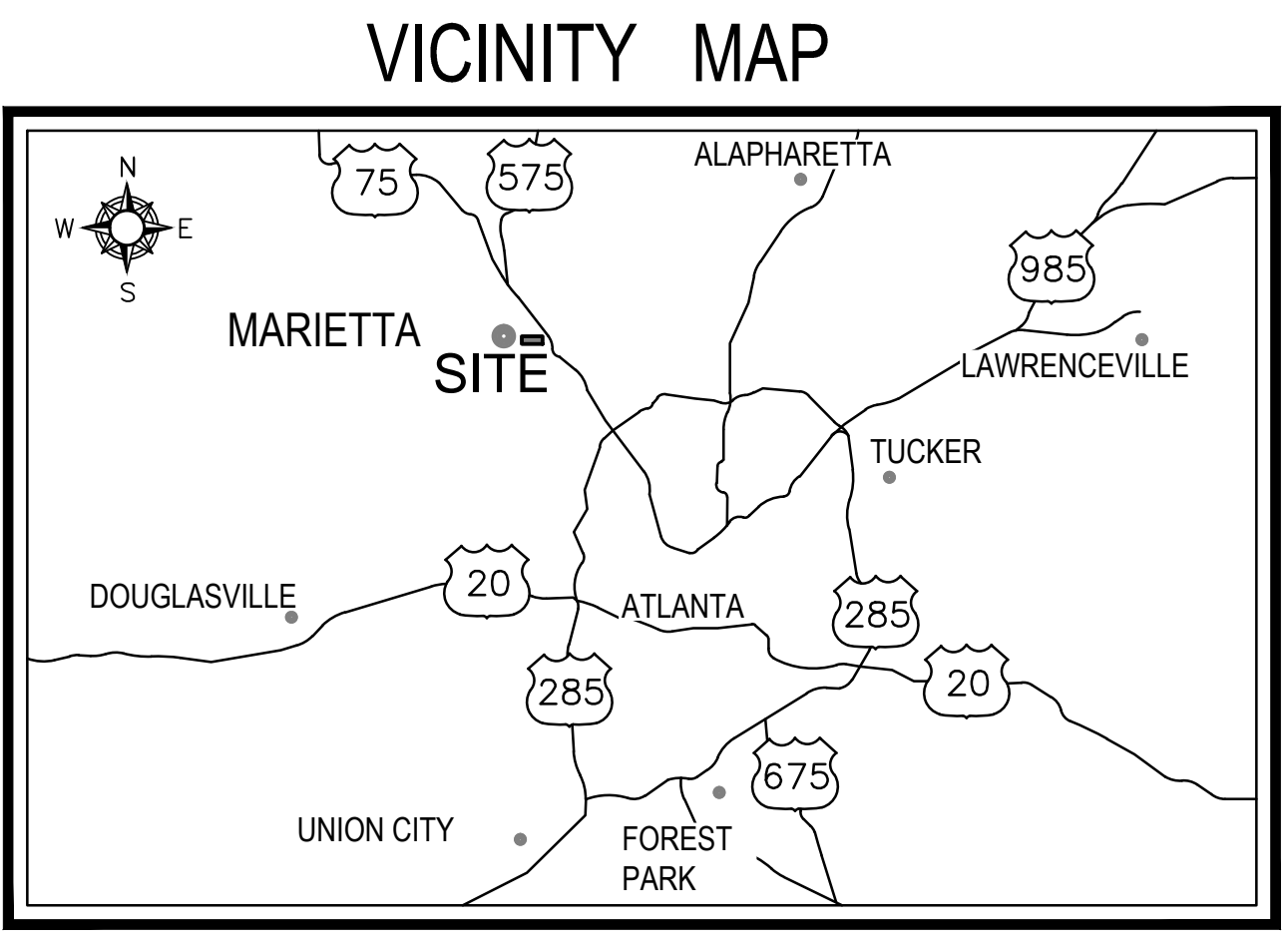
by:

Jack Bole  
Minnesota License No. 20281

NOTES:

- The location and extent of underground utilities, if shown, are based upon above ground evidence and utility drawings provided by the cemetery. There is no guarantee as to the accuracy or the completeness of this information. The size and location should be considered approximate. Additional underground utilities may be present. Verification of the existence and location of all utilities should be obtained from the utility owners prior to any planning, design or excavation.
- Project Benchmark: Point No. 100, B-17 Top of a brass disk set in 6 inch by 24 concrete cylinder (Located in Section F between headstones 4956A and 4994A) Elevation = 1163.99 NAVD88 (GEOID12A) The elevation was derived from raw Global Navigational Satellite System data, processed through the National Geodetic Survey Online Positioning User Service (Opus).
- Project Coordinate System is NAD 83(2011), Georgia State Plane Coordinate System, West Zone, U.S. Survey Feet.
- Gravestones depicted near the roads on this survey were generated from field evidence and historical cemetery maps. Other graves may exist and the actual location of the graves relative to the headstones may vary. No express or implied warranty of any kind as to the information is given.

CONTROL SCHEDULE				
POINT NO.	NORTHING	EASTING	ELEVATION	POINT NAME
100	1437270.95	2183438.88	1163.99	B-17
101	1437277.99	2182947.40	1168.94	B-10
102	1437600.91	2182920.50	1189.32	1397
105	1437761.48	2183168.98	1167.00	I-13
106	1437548.98	2183510.30	1136.52	F-18
107	1437760.33	2183650.47	1124.91	I-20
110	1437543.80	2183861.13	1160.61	F-23
112	1437333.26	2183861.34	1174.68	C-23
115	1437275.16	2183229.20	1158.70	B-14
117	1437640.08	2182505.40	1148.83	G-3
119	1437770.08	2182330.24	1129.77	I-1
126	1437521.79	2182363.90	1128.13	F-1
129	1437428.60	2182523.54	1152.78	D-4



ASBUILT DRAWINGS - SEPTEMBER 10, 2015

<b>CONSULTANTS:</b>  Terracon 2855 Premiere Pkwy, Ste. C Duluth, GA 30097 (770) 623-0755 tel (770) 623-9628 fax www.terracon.com		<b>ARCHITECT/ENGINEERS:</b>  Anderson Engineering of Minnesota, LLC 13605 1st Avenue North Suite 100 Plymouth, MN 55441 763-412-4000 (o) 763-412-4090 (f) www.ae-mn.com		Drawing Title <b>SITE SURVEY</b>	Project Title <b>ROADWAY AND STORM DRAINAGE REPLACEMENT</b>	Project Number <b>859CM3020</b> Building Number	<b>National Cemetery Administration</b> 
<b>ASBUILT DRAWINGS</b> Revisions: 9-10-15 Date				Approved: Project Director	Location <b>MARIETTA NATIONAL CEMETERY MARIETTA, GEORGIA</b>	Drawing Number <b>B-101</b>	
				Date JANUARY 31, 2014	Checked TGMB	Drawn THPH	