

1. ALL DEEDS LISTED HEREON
2. BOUNDARY MAP ENTITLED VETERANS ADMINISTRATION FACILITY DATE APPROXIMATELY MID 1930'S.
3. BOUNDARY MAP FOR THE CANADAGUAWA CITY SCHOOL DISTRICT BY VENEZIA ASSOCIATES, DATED FEB. 27, 2001.
4. MAPS FILED IN THE ONTARIO COUNTY CLERKS OFFICE NO.'S 1118, 1372, 2483, 2498, 6169, 13875, 15956, 16893, 18046, 24651, 25952, 26143.

THE HORIZONTAL DATUM REFERENCED TO THE N.Y.S. PLANE COORDINATE SYSTEM, CENTRAL ZONE, TRANSVERSE MERCATOR PROJECTION, THROUGH CONTROL TIES TO THE FOLLOWING MONUMENTS WITH AN INDICATED ACCURACY OF 1:10,000 OR BETTER.






CANANDAIGUA (NAD 1927) N=1,059,599.921 E=635,246.850
SHORTSVILLE (NAD 1927) N=1,077,755.489 E=846,729.172


THE VERTICAL DATUM IS REFERENCED TO MONUMENT CANANDAIGUA
WITH AN ELEVATION OF 844.49 BY GPS, MEANS (NAVD 1988) REFERENCE 3

WE, JOSEPH C. LU ENGINEERING AND LAND SURVEYING, P.C.,
CERTIFY THAT THIS MAP WAS PREPARED JUNE 14, 2002 USING REFERENCE
MATERIAL AS LISTED HEREON AND FROM NOTES OF A BOUNDARY
SURVEY COMPLETED JUNE 6, 2002. THIS MAP IS SUBJECT TO ANY
ENCUMBRANCES OR EASEMENTS OF RECORD.

CHRIS A. PASCUZZO N.Y.S. P.L.S. No. 049868


- EXISTING PK NAIL
- EXISTING IRON PIN
- EXISTING STEEL POST
- NEW IRON PIN SET
- NEW MAGNAIL SET

 NEW DRILL HOLE
 EXISTING CHAIN LINK FENCE
 EXISTING OVERHEAD ELECTRIC
 EXISTING UTILITY POLE
 FORMER R.O.W.
 BOUNDARY LINE

[illegible]

DRAWING ALTERATION

WARNING: It is a violation of the New York State Education Law, Article 145, Section 7206, Special Provision 2, for any person who is holding any position in the direction of a Licensed Professional Engineer or Land Surveyor to alter an item in any way. If an item bearing the seal of an engineer or land surveyor is altered, the altering engineer or land surveyor shall affix to the item his seal and notation "altered by" followed by his signature and date of such alteration, and a specific description of the alteration.

BY: _____
DATE: _____

JOSEPH C. LU ENGINEERING
LAND SURVEYING, P.C.
2230 PENFIELD ROAD
PENFIELD, NY 14526
(716) 377-1450
FAX. (716) 377-1266

PROJECT:
BOUNDARY SURVEY
OF LANDS OF
THE UNITED STATES OF AMERICA
"CANANDAIGUA MEDICAL CENTER"
BEING PART OF TOWN LOTS 35, 36, 3
TOWNSHIP 10, RANGE 3
TOWN OF CANANDAIGUA AND
LANDS ALSO BEING IN THE
CITY OF CANANDAIGUA
COUNTY OF ONTARIO,
STATE OF NEW YORK

CLIENT: DEPARTMENT OF
VETERAN AFFAIRS
MEDICAL CENTER
CANANDAIGUA, NEW YORK

DRAWING TITLE:

BOUNDARY MAP

DESIGNED BY: CAP	SCALE:
DRAWN BY: LU, RRD	DATE: JUNE 14, 2002
CHECKED BY: CAP	PROJECT No. 4036

SHEET 1 OF 2	DRAWING No.
-----------------	-------------

CONSTRUCTION DOCUMENTS

Project Title PARKING LOT 7 EXPANSION			Date 06/23/2016
Building No. LOT 7			Project No. 528A5-16-505
Checked CJC	Drawn TAD	C-506 Dwg. 15 of 20	
Location CANANDAIGUA, NEW YORK			



Drawing Scale

Drawing Title
BOUNDARY SURVEY 1 OF 2

Revisions	Date