










**SITE DIMENSIONAL AND PAVING NOTES:**

1. ALL DIMENSIONS ARE FACE OF CURB TO FACE OF CURB OR BUILDING FOUNDATION UNLESS OTHERWISE STATED. RADI DIMENSIONS ARE TO FACE OF CURB UNLESS OTHERWISE NOTED.
2. ALL PROPOSED CURB AND GUTTER SHALL BE 86.12. UNLESS OTHERWISE NOTED
3. ALL CURB RADI SHALL BE 3.5' MEASURED TO FACE OF CURB UNLESS NOTED OTHERWISE.
4. PARKING AND UTILITY LAYOUT HAVE BEEN PREPARED BASED UPON ARCHITECTURAL INFORMATION CURRENT AT THE DATE OF THIS DRAWING. ANY CHANGES OR MODIFICATIONS THAT MAY EXIST, THEREFORE CONTRACTOR SHALL REFER TO ARCHITECTURAL RECORDS FOR THE ARCHITECT AND ENGINEER OF ANY DISCREPANCIES PRIOR TO CONSTRUCTION.
5. IMPROVEMENTS ADDITIONAL TO BUILDING IF SUCH SUCH AS TRUCK DOCK, SIDEWALKS, CURBING, RAMPS, HANDICAP ACCESS, PLANTERS, DUMPS, TRUCKS AND OTHERS, ETC. HAVE BEEN SHOWN FOR APPROXIMATE LOCATION ONLY. REFER TO ARCHITECTURAL DRAWINGS FOR EXACT LOCATIONS, SPECIFICATIONS, AND DETAILS.
6. LOCATION OF SIDEWALKS SHALL BE COORDINATED WITH PROPOSED DOORWAYS. CONTRACTOR TO VERIFY ACTUAL BUILDING PLAN LOCATION OF ARCHITECT/DEVELOPER PRIOR TO CONSTRUCTING THE SIDEWALKS.
7. HANDICAP RAMPS SYMBOLS ARE SHOWN FOR LOCATION ONLY. THEY SHALL BE CONSTRUCTED TO MEET VA STANDARDS, SEE DETAIL.
8. ALL ROADWAY AND PARKING LOT SIGNAGE, STRIPING, SYMBOLS, ETC. SHALL BE IN ACCORDANCE WITH LATEST STATE OF ILLINOIS STANDARD DETAILS.
9. CONTRACTOR SHALL PROVIDE BUTT JOINTS FOR PAVEMENT TRANSITIONS AT ALL LOCATIONS WHERE PROPOSED PAVEMENT MEETS EXISTING PAVEMENT.
10. CONTRACTOR SHALL PLACE NEW CURB STOPS AT ALL LOCATIONS WHERE A HANDICAP STALL IS ADJACENT TO THE SIDEWALK. CURB STOPS ARE TO BE ANCHORED INTO THE PAVEMENT WITH AN ANCHOR BOLT.
11. ALL ROADWAY AND PARKING LOT IMPROVEMENTS SHALL BE COMPLETED IN ACCORDANCE WITH THE APPLICABLE SECTIONS OF THE STANDARD SPECIFICATIONS FOR ROAD AND BRIDGE CONSTRUCTION, DEPARTMENT OF TRANSPORTATION, STATE OF ILLINOIS, LATEST EDITION.

PAVEMENT LEGEND	
	<u>STANDARD DUTY PAVEMENT</u> 1 1/2" BITUMINOUS SURFACE COURSE, HOT-MIX ASPHALT, MIX D, N50 1 1/2" BITUMINOUS BINDER COURSE, HOT-MIX ASPHALT, IL-12.5, N50 10" AGGREGATE BASE COURSE, TYPE B
	<u>HEAVY DUTY PAVEMENT</u> 2 1/4" BITUMINOUS SURFACE COURSE, HOT-MIX ASPHALT, MIX D, N50 2 1/4" BITUMINOUS BINDER COURSE, HOT-MIX ASPHALT, IL-19, N50 12" AGGREGATE BASE COURSE, TYPE B
	<u>MILL AND RESURFACE EXISTING PAVEMENT</u> 2" ASPHALT SURFACE MILL 2" BITUMINOUS SURFACE COURSE, HOT-MIX ASPHALT, MIX D, N50
	<u>TEMPORARY TRANSITIONAL PAVEMENT</u> 2 1/4" BITUMINOUS SURFACE COURSE, HOT-MIX ASPHALT, MIX D, N50 2 1/4" BITUMINOUS BINDER COURSE, HOT-MIX ASPHALT, IL-19, N50 12" AGGREGATE BASE COURSE, TYPE B
	<u>CONCRETE PAVEMENT</u> 8" CONCRETE PAVEMENT W/ 6 X 6 Wt.4 WWF 6" COMPACTED AGGREGATE BASE, TYPE B
	<u>SEALCOAT EXISTING PAVEMENT</u>
	<u>PROPOSED SIDEWALK</u> 5" P.C.C. 4" COMPACTED AGGREGATE, C46 (REFER TO LANDSCAPE PLAN FOR SCORE PATTERN)

CONSTRUCTION DOCUMENTS 04/18/12

Revised Per VA Comments Construction Amendment 1	04/18/12 05/17/12	<b>CONSULTANTS:</b>			 <b>Cowhey Manhard</b> A MANHARD CONSULTING DIVISION			 <b>Jacobs/Ryan Associates</b> Landscape Architects <small>1527 North Sandburg Terrace Chicago, Illinois 60610 (312) 664-3217</small>			 <b>SEPSTEIN</b>			<b>ARCHITECT / ENGINEER:</b>   <b>TRAFFIC ANALYSIS &amp; DESIGN, INC.</b>			<b>Drawing Title</b> NEBRASKA LOT SITE DIMENSION AND PAVING PLAN - PHASE 2  <b>Approved Project Director</b>			<b>Project Title</b> Edward J. Hines Jr. VA Hospital Reconfigure Parking Lots-Phase 4  <b>Location</b> NEBRASKA LOT			<b>Project Number</b> 578-12-090  <b>Building Number</b> BLDG 1/128  <b>Drawing Number</b> C-104 Dwg. of			Office of Construction and Facilities Management   Department of Veterans Affairs		
---	----------------------	---------------------	--	--	--	--	--	---	--	--	---	--	--	--	--	--	--	--	--	--	--	--	--	--	--	--	--	--