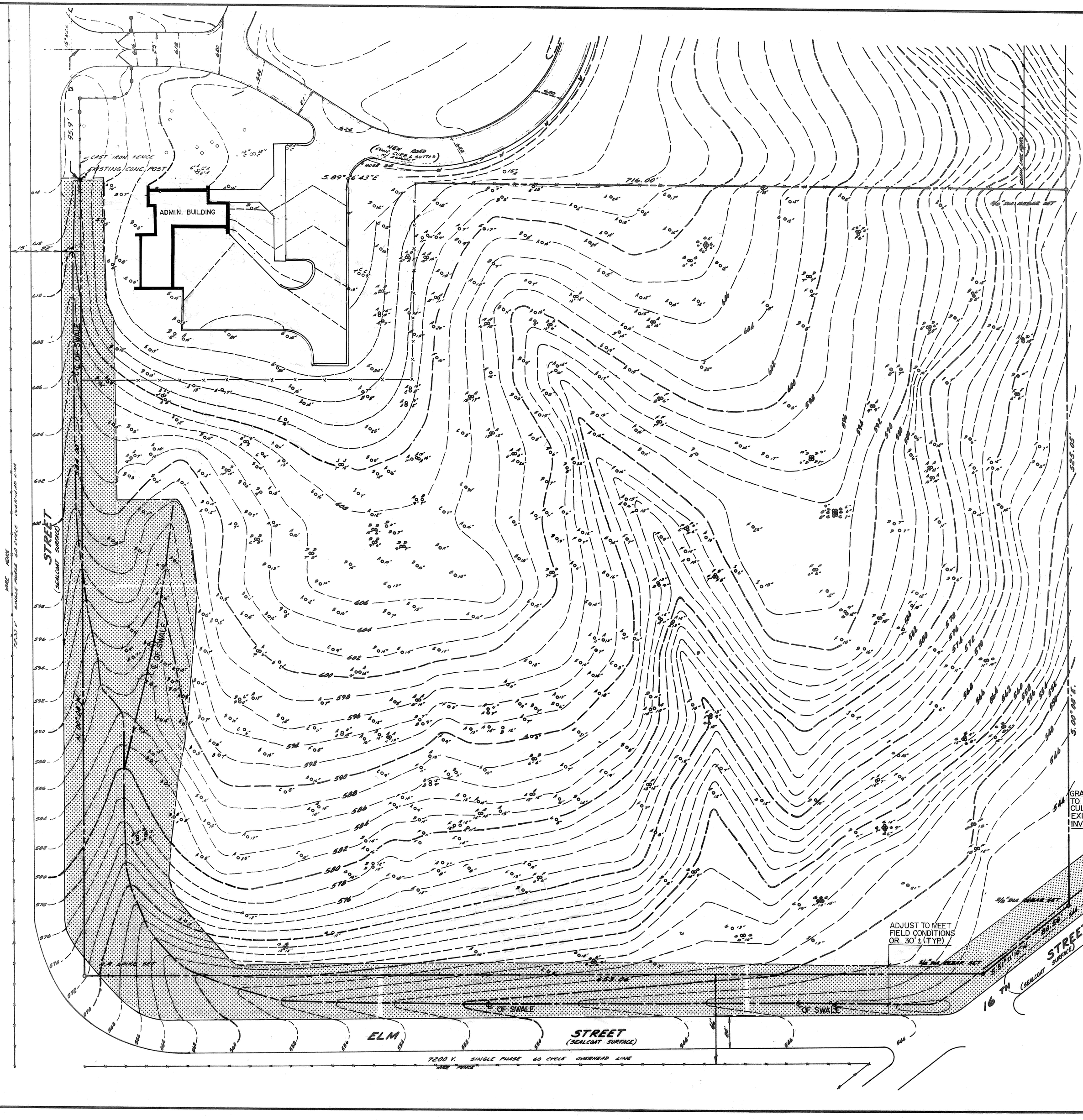

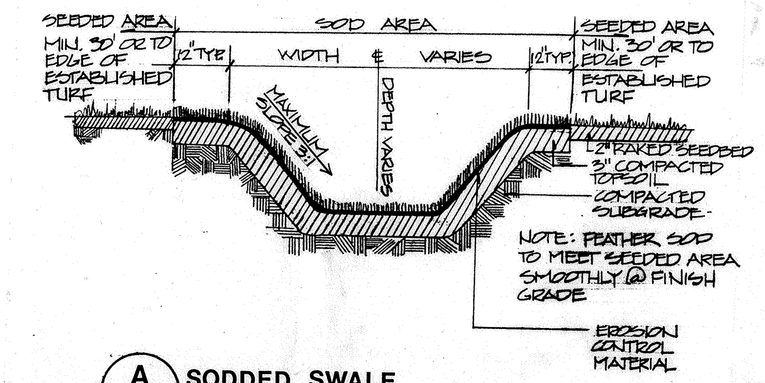

A / L-1 SODDED SWALE
NTS

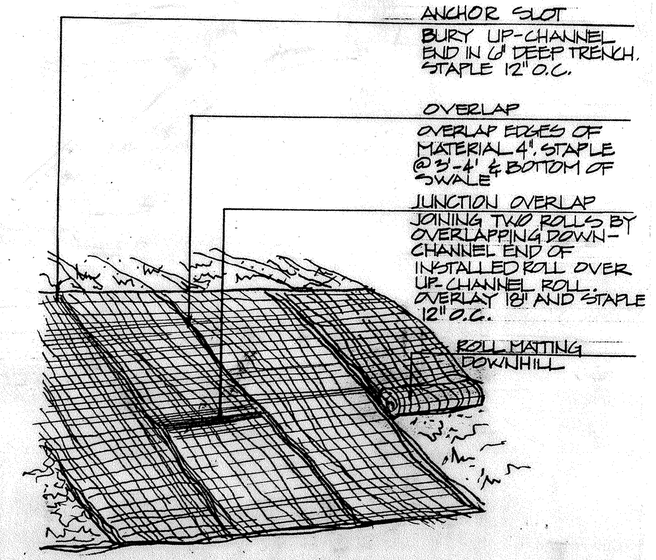

B / L-1 EROSION CONTROL MATERIAL DETAIL
NTS

LEGEND

AREA TO BE SEEDED (SEE SPECIFICATIONS SECTION 02480)
NOTE: SEED ALL AREAS FROM THE CENTERLINE OF THE SWALE TO THE EDGE OF THE ROAD SHOULDER & FROM THE CENTERLINE OF THE SWALE TOWARDS THE INTERIOR OF THE CEMETERY 30' ± OR AS NEEDED WITHIN THOSE LIMITS WHERE THE EXISTING VEGETATIVE COVER IS LESS THAN 80% PER SQUARE FOOT.

TREE LEGEND:

- A NORTHERN RED OAK
- B SHINGLE OAK
- C POST OAK
- D BLACK CHERRY
- E SHAGBARK HICKORY
- F SLIPPERY ELM
- G OSAGE ORANGE
- H WALNUT
- I HONEY LOCUST
- J RED MULBERRY

SCALE 1" = 30'
0 15 30 60 90

BENCHMARK: CITY OF KEOKUK B.M. #521 @ N.E. CORNER OF "J" STREET AND OAKLAND CEMETERY ACCESS ROAD. ELEV. = 631.00

CERTIFICATION:

I HEREBY CERTIFY THAT ALL INFORMATION INDICATED ON THIS DRAWING WAS OBTAINED OR VERIFIED BY ACTUAL MEASUREMENTS IN THE FIELD, AND THAT EVERY EFFORT HAS BEEN MADE TO FURNISH COMPLETE AND ACCURATE INFORMATION.

Dale E. Christensen
DALE E. CHRISTENSEN IA. REG. P.E. & L.S. #5493
Rev. 4-5-78
Rev. 1-21-78
DATE: 10-10-77

NO	DATE	DESCRIPTION
REVISIONS		

SHEET TITLE: SURFACE DRAINAGE

BLDG. NO.

PROJECT TITLE: CORRECT DRAINAGE DEFICIENCIES

DRAWN: SEAVER
CHECKED: RIZE
DATE: 7/17/85

APPROVED DIVISION CHIEF

DRAWING NUMBER: L-1

DWG. OF

APPROVED SERVICE DIRECTOR

PROJECT NUMBER: 787-814-006

VETERANS ADMINISTRATION

LOCATION: KEOKUK NATIONAL CEMETERY

ATTACHEMNT 03 KEOKUK SITE PLAN

814-63