

# **Aerial Views of the Building 1 Roof**

Taken from Google Earth on 2/27/17

(Notes are not all inclusive of the scope but are to aid in the bidding process)



Building 1 Roof – Section A (south end of building)





Building 1 Roof – Section B





Building 1 Roof – Section C





Building 1 Roof – Section D





Building 1 Roof – Section E






Building 1 Roof – Section F





Building 1 Roof – Section G (north end of building)





Building 1 Roof – Section A (South Elevation)





Building 1 Roof – Section A (East Elevation)





Building 1 Roof – Section B (East Elevation)





Building 1 Roof – Section C (East Elevation)






Building 1 Roof – Section D (East Elevation)





Building 1 Roof – Section E (East Elevation)






Building 1 Roof – Section F (East Elevation)





Building 1 Roof – Section G (East Elevation)





Building 1 Roof – Section G (North Elevation)





Building 1 Roof – Section G (West Elevation)





Building 1 Roof – Section F (West Elevation)






Building 1 Roof – Section E (West Elevation)






Building 1 Roof – Section D (West Elevation)






Building 1 Roof – Section C (West Elevation)





Building 1 Roof – Section B (West Elevation)





Building 1 Roof – Section A (West Elevation)