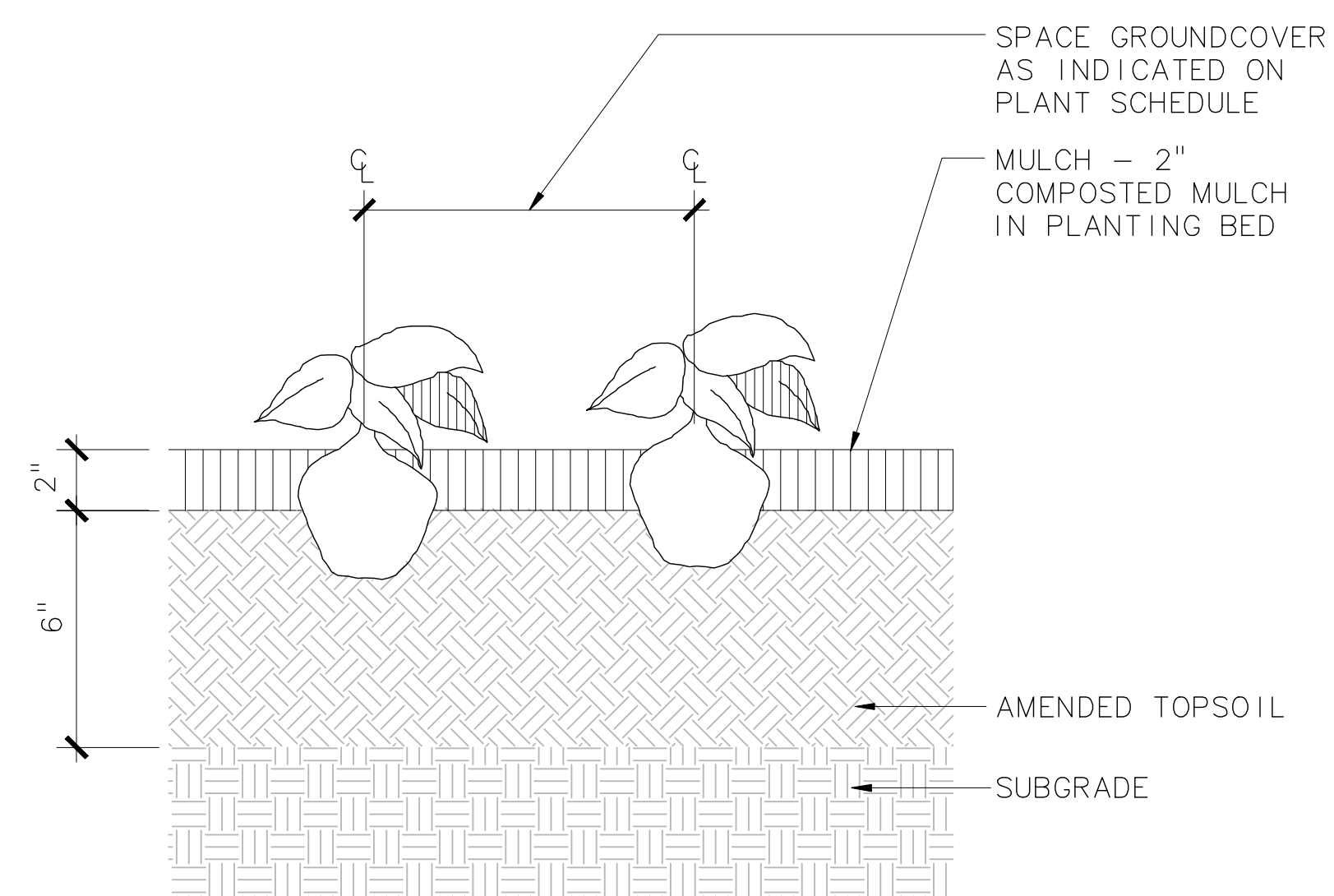


1 PLAN - TYPICAL GROUND COVER SPACING

Scale: N.T.S.

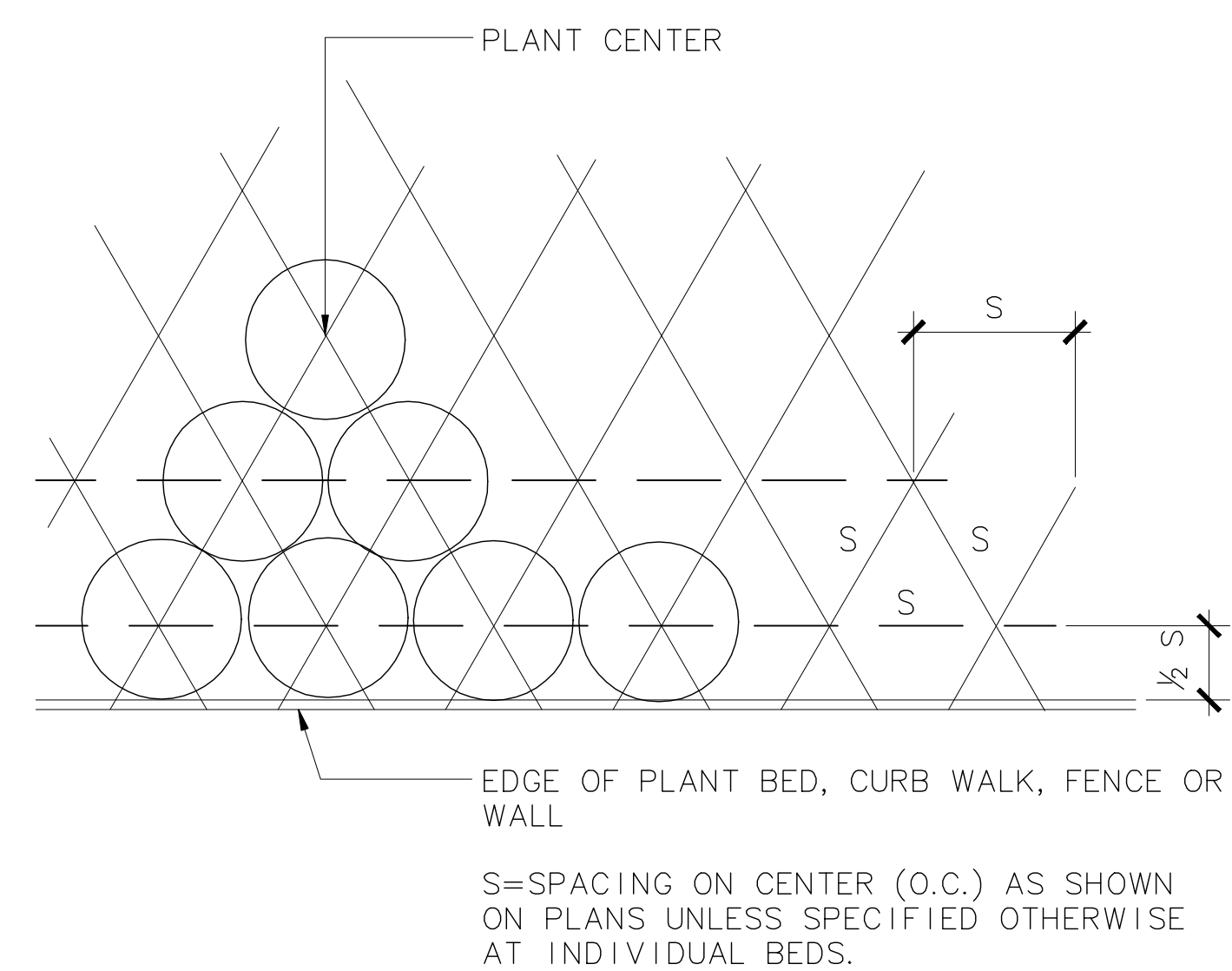
PLTSPACE.DWG



2 SECTION - GROUNDCOVER PLANTING

Scale: N.T.S.

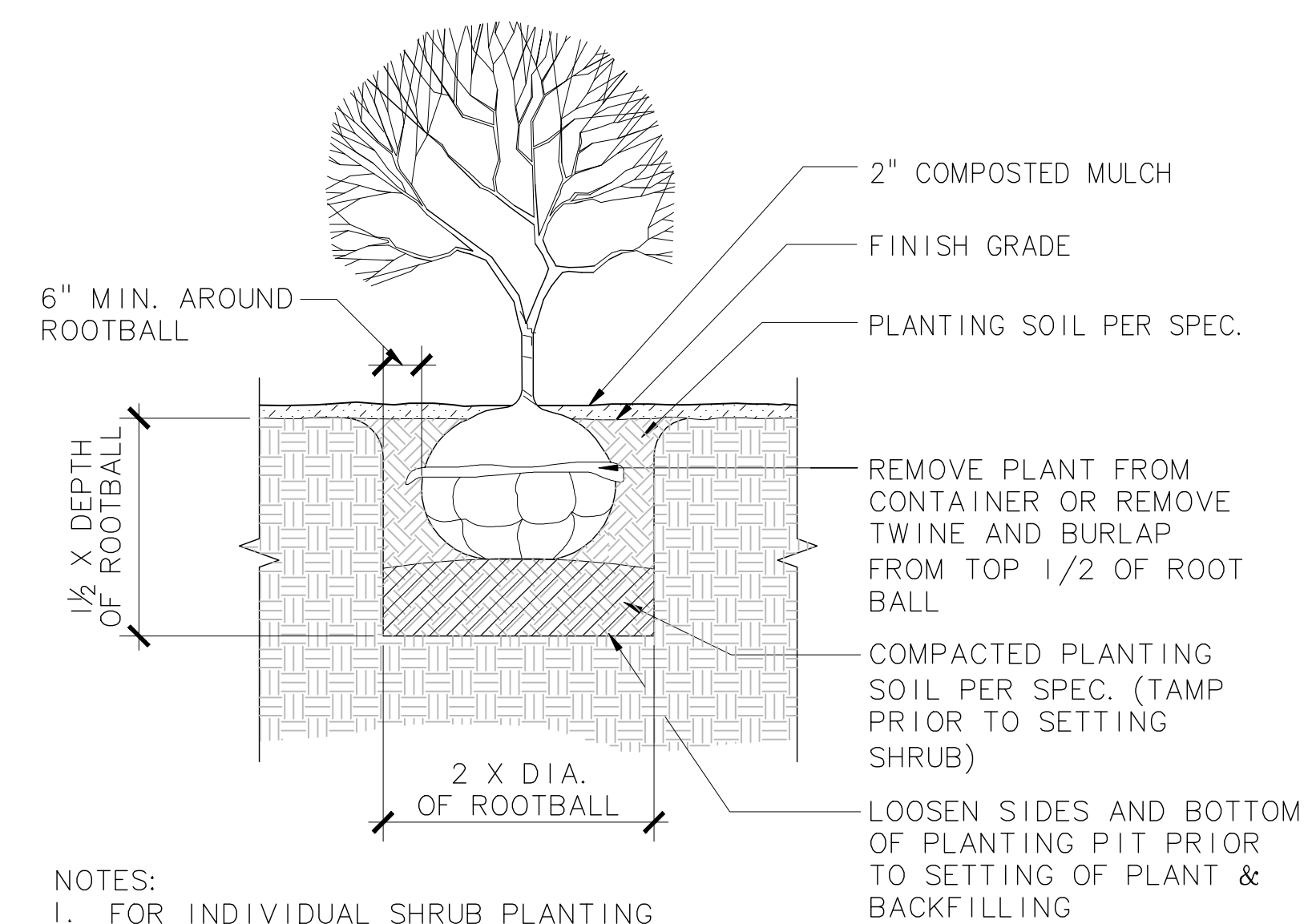
PLTGCYRI.DWG



3 PLAN - TYPICAL PLANT SPACING

Scale: N.T.S.

PLTSPAC2.DWG



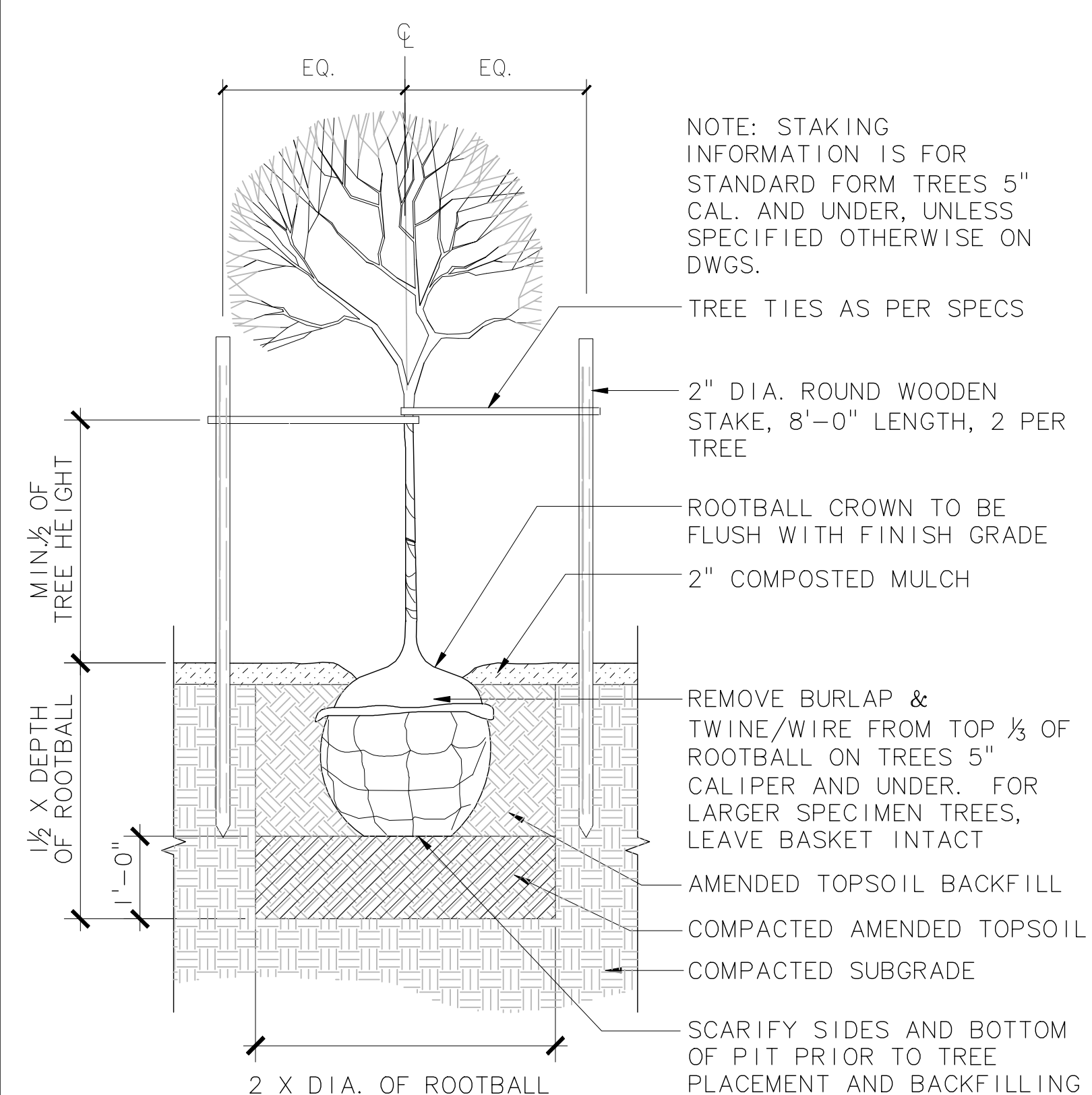
NOTES:

1. FOR INDIVIDUAL SHRUB PLANTING
PITS TO BE 2X DIAMETER PLUS 1
1/2X THE DEPTH OF THE ROOTBALL.
2. ROOTBALL CROWN TO BE FLUSH WITH
FINISH GRADE.

SECTION - TYPICAL SHRUB PLANTING

Scale: N.T.S.

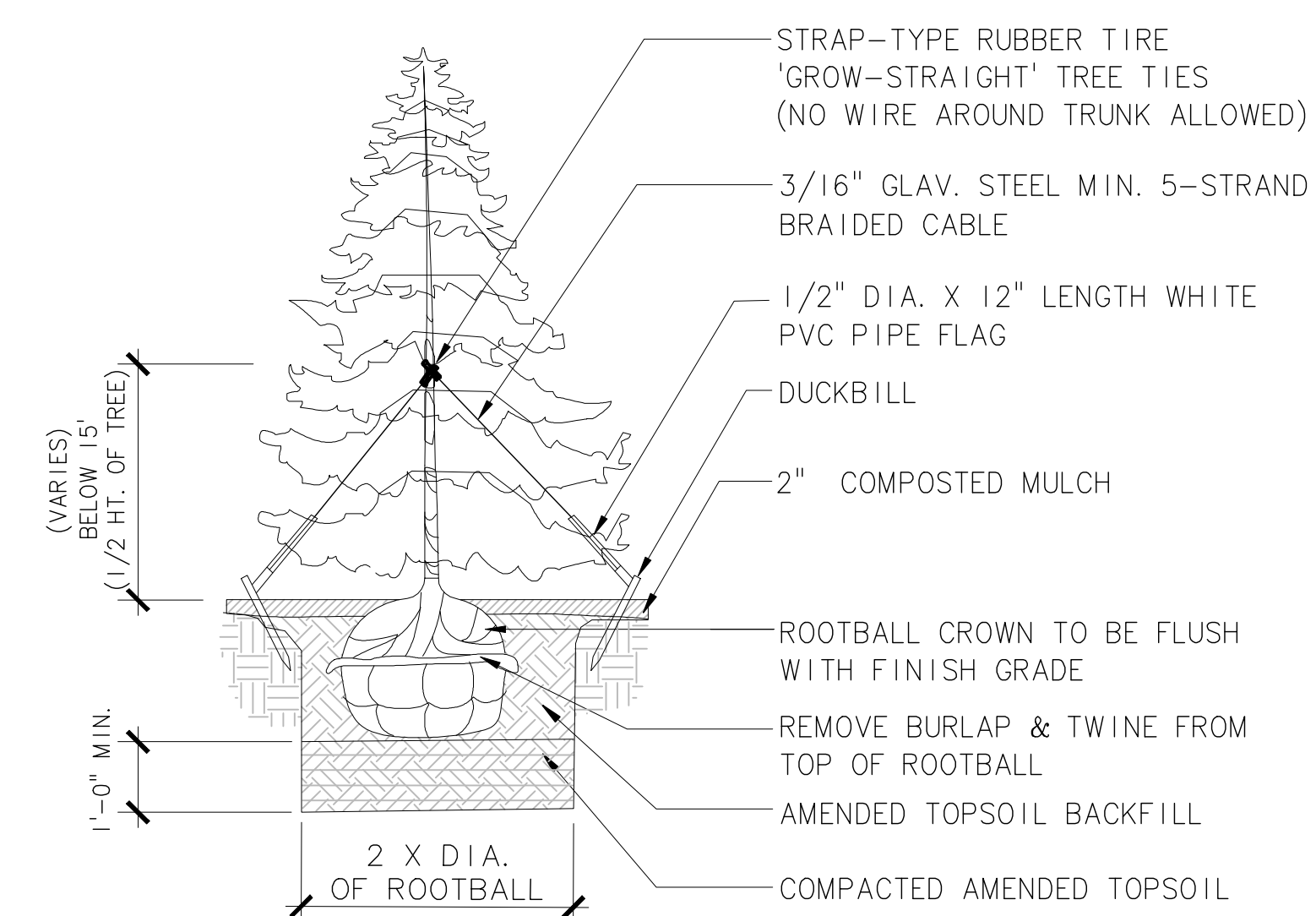
PLTSHRUI.DWN



5 SECTION - TYPICAL TREE PLANTING AND STAKING

L805 Scale: N.T.S.

PLTTREELOW

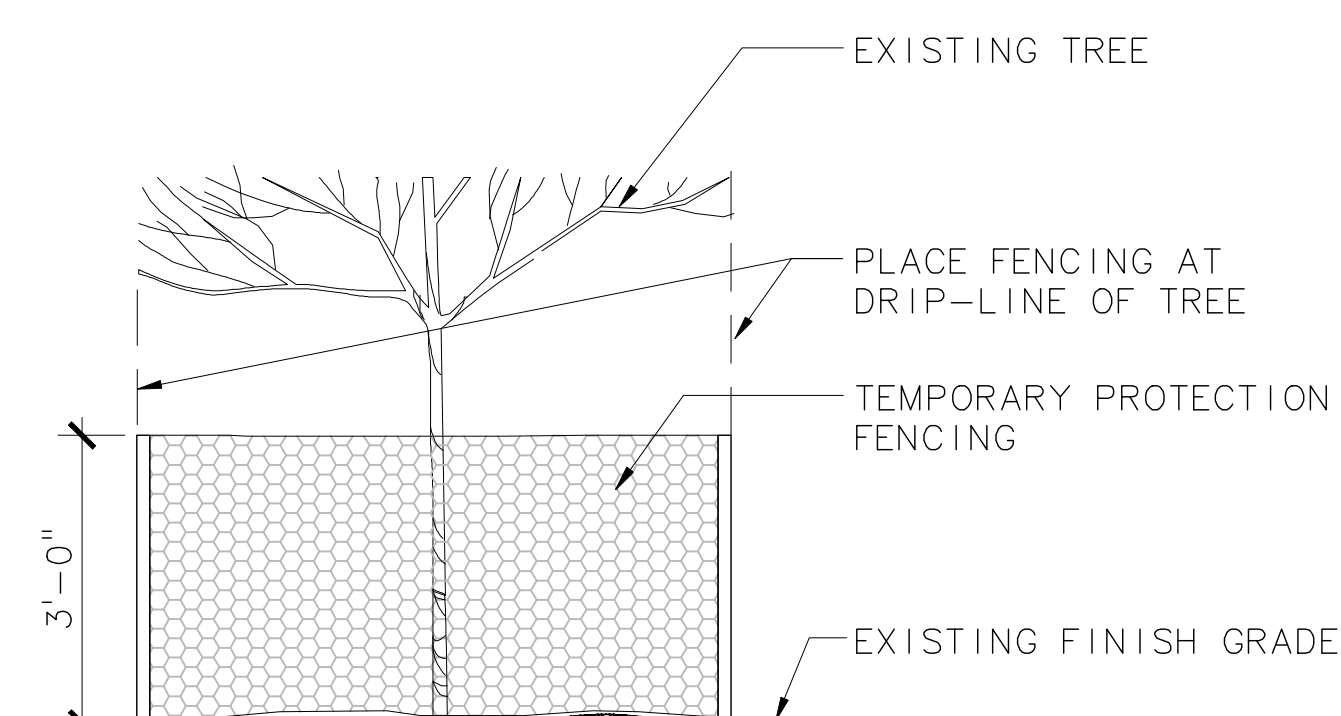


NOTE: SECURE TREE WITH 3 GUYS
EVENLY SPACED AROUND TREE,
THIRD GUY NOT SHOWN IN
SECTION ABOVE

6 SECTION - TYPICAL EVERGREEN TREE PLANTING AND STAKING

Scale: N.T.S.

PLTTREEE.dwg



7 ELEVATION - TREE PROTECTION (AS NEEDED)

Scale: $1/2" = 1'-0"$

PLTPROTC.D/W/

--	--

Mayer/Reed
Landscape Architecture
319 SW Washington Street
Suite 820
Portland, Oregon 97204
T 503.223.5953
F 503.223.8076



NATIONAL
CEMETERY
ADMINISTRATION

Drawing Title <h1 style="text-align: center;">PLANTING DETAILS</h1>	Project Title <h1 style="text-align: center;">EAGLE POINT NATIONAL CEMETERY EXPANSION</h1>			Date <div>11/13/06</div>
	Approved: Director, Office of Construction Management			Project No. <div>906-CM3007</div>
Approved: Director, Project Management Service	Building Number	Checked <div>IB</div>	Drawn <div>LT</div>	DRAWING NO. <div style="font-size: 2em; font-weight: bold;">L5.7</div> <div>Dwg. Of</div>
	Location <div>EAGLE POINT NATIONAL CEMETERY Eagle Point, Oregon</div>			