




NOTES

1. BACKGROUND INFORMATION TAKEN FROM TOPOGRAPHIC SURVEY PERFORMED BY EAGS, INC., EDEN PRARIE, MN, EXPRESSLY FOR THIS PROJECT. ADDITIONAL UTILITY AND SITE INFORMATION SHOWN IN DASHED LINEWORK REPRESENTS SURVEY INFORMATION TAKEN FROM ULTEG ENGINEERS, FARGO, ND RECORD DRAWINGS. UTILITY LOCATIONS TO BE FIELD VERIFIED PRIOR TO EXCAVATION/CONSTRUCTION. IF ANY DISCREPANCIES ARE NOTED, THE CONTRACTING OFFICIAL TECHNICAL REPRESENTATIVE FOR THE VA (COR) SHOULD BE IMMEDIATELY NOTIFIED FOR RESOLUTION.




2. THE UNDERGROUND UTILITIES SHOWN HAVE BEEN LOCATED FROM FIELD SURVEY INFORMATION AND EXISTING DRAWINGS. THE SURVEYOR MAKES NO GUARANTEE THAT THE INFORMATION AND UTILITIES SHOWN COMPRISE ALL SUCH UTILITIES IN THE AREA, EITHER IN SERVICE OR ABANDONED. THE SURVEYOR FURTHER DOES NOT WARRANT THAT THE INFORMATION IS COMPLETELY ACCURATE. THE SURVEYOR DOES NOT WARRANT THAT THE INFORMATION AVAILABLE, THAT THE SURVEYOR HAS NOT PHYSICALLY LOCATED, THE UNDERGROUND UTILITIES, CONTRACTOR TO REQUEST 811 AND VA UTILITY LOCATE SERVICES PRIOR TO ANY CONSTRUCTION.




3. DEMOLISH & DISPOSE OF ALL BUILDINGS, STRUCTURES, MATERIALS & EQUIPMENT ACCORDING TO STATE & LOCAL CODES.
4. DISCONNECT & CAP ALL PUBLIC UTILITIES ACCORDING TO REQUIREMENTS OF LOCAL REGULATORY AGENCIES.
5. REFER TO SHEET C003 FOR SWPPP GUIDELINES AND REQUIREMENTS.

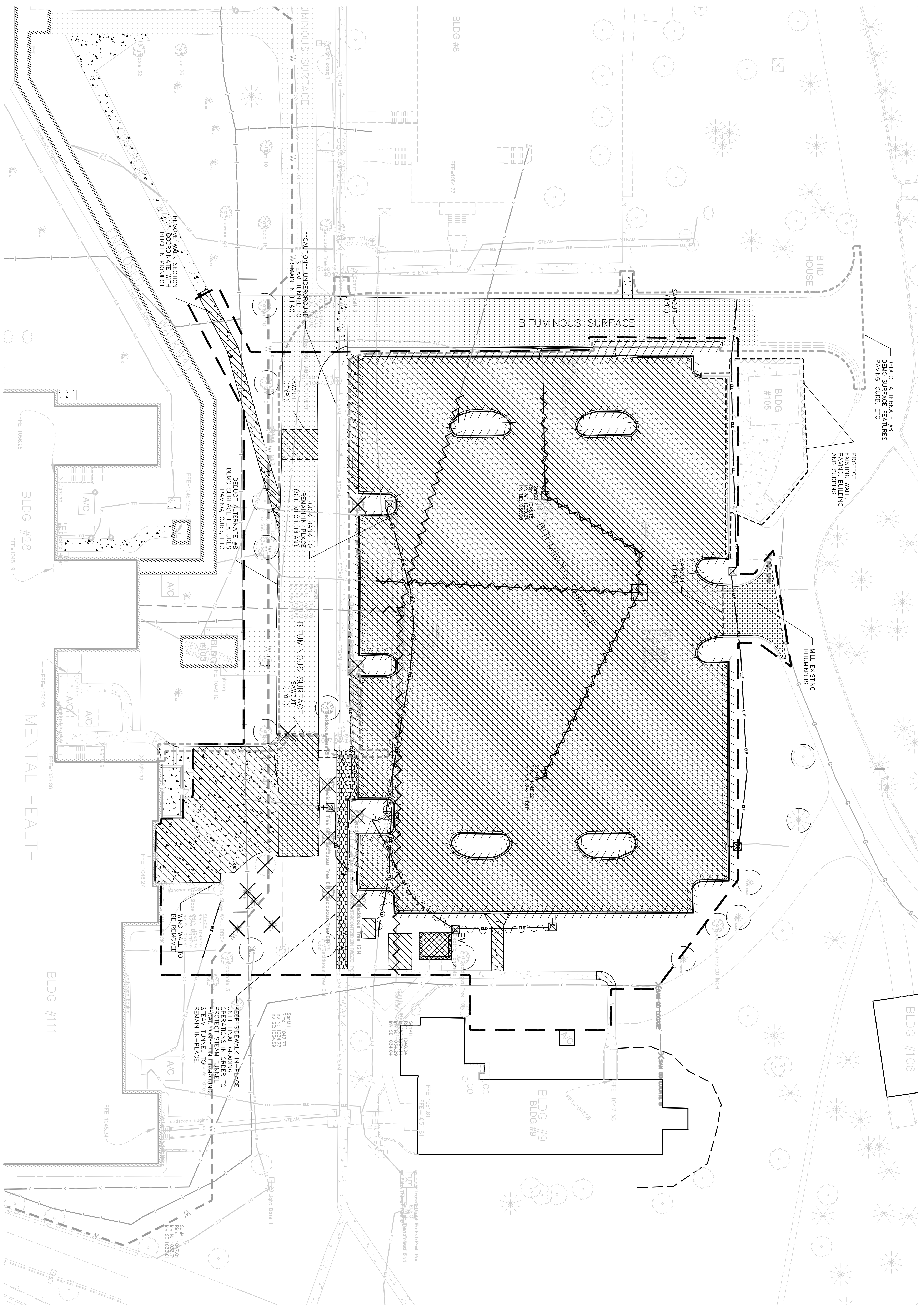
DEMOLITION LEGEND

- | | |
|---|---|
|  | PAVEMENT REMOVAL
(PROTECT CONCRETE EXPOSED STEEL LINE BELOW GRADE) |
|  | RELOCATE STRUCTURE EXACT PROPOSED LOCATION TO BE DETERMINED BY OWNER |
|  | SAWCUT PAVEMENT |

- ☒ **MANHOLE, LIGHT POLE, OR HAND HOLE REMOVAL**
- ☐ **TREE PROTECTION FENCING**
- ☐ **TREE REMOVAL (SEE LANDSCAPE PLAN FOR TREE REPLACEMENT)**

- | | |
|---|------------------------------------|
|  | STEAM TUNNEL AREA (PROTECT TUNNEL) |
|  | SMALL UTILITY REMOVAL |
|  | UNDERGROUND UTILITY REMOVAL |

- | | |
|---|---|
|  | BITUMINOUS MILLING |
|  | LIMITS OF CONSTRUCTION |
|  | DEDUCT ALTERNATE #8 (ADD TO BASE BID LIMITS OF CONSTRUCTION)
(TYPICAL CIVIL PLAN SHEETS) |

[illegible]