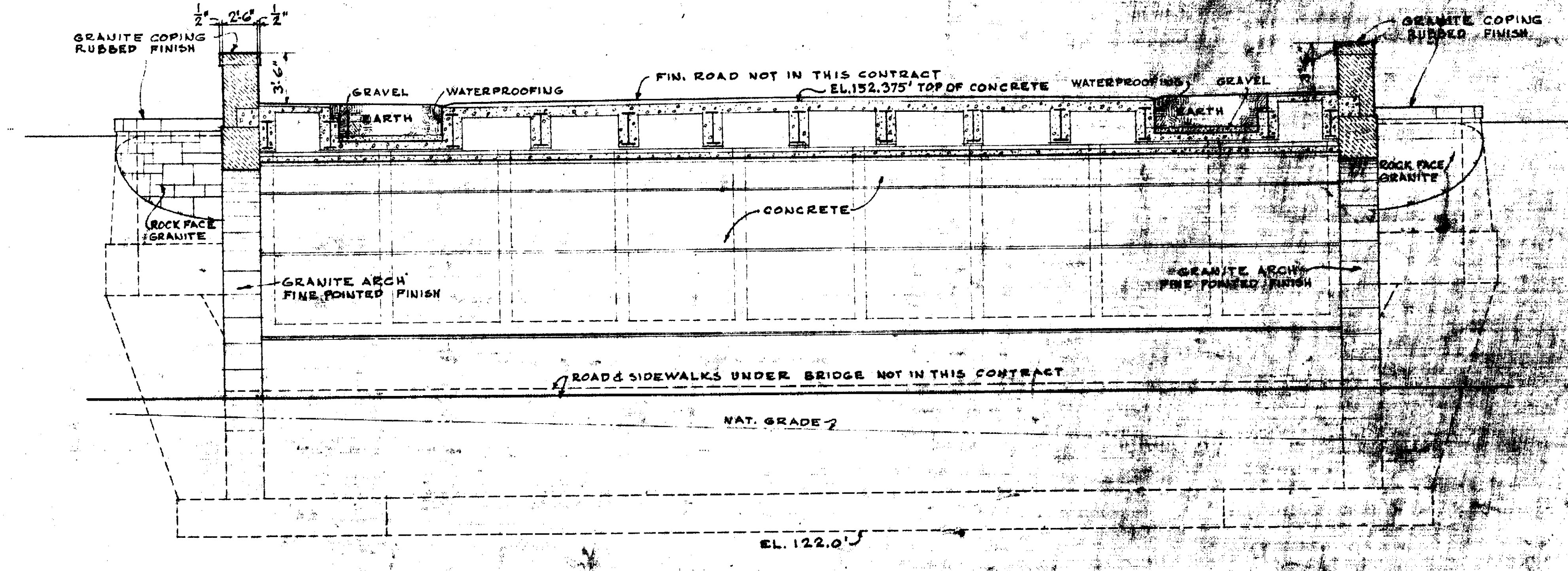
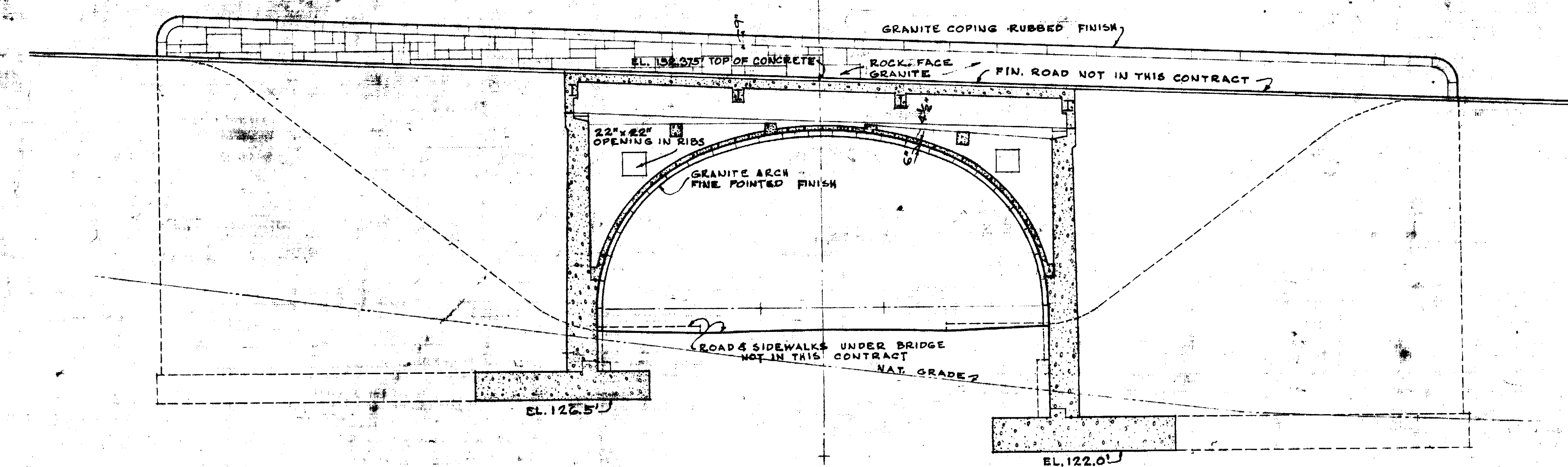


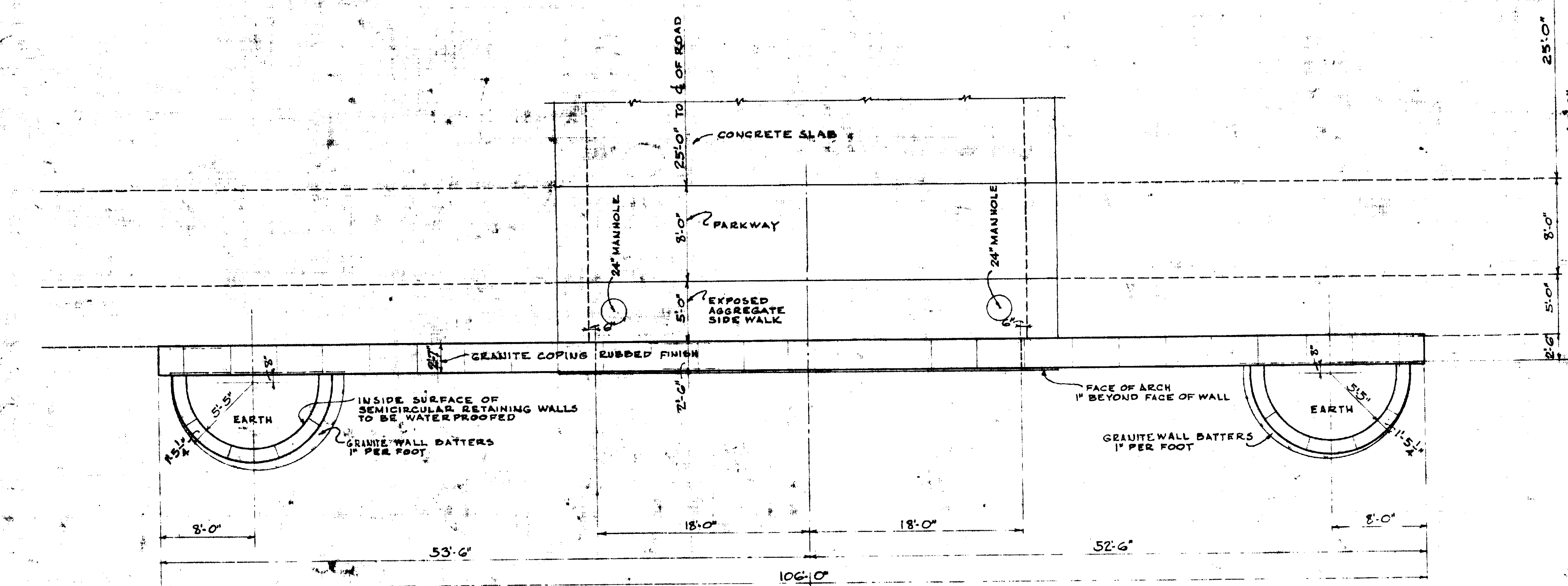
SOUTH ELEVATION
NORTH ELEVATION IS SIMILAR



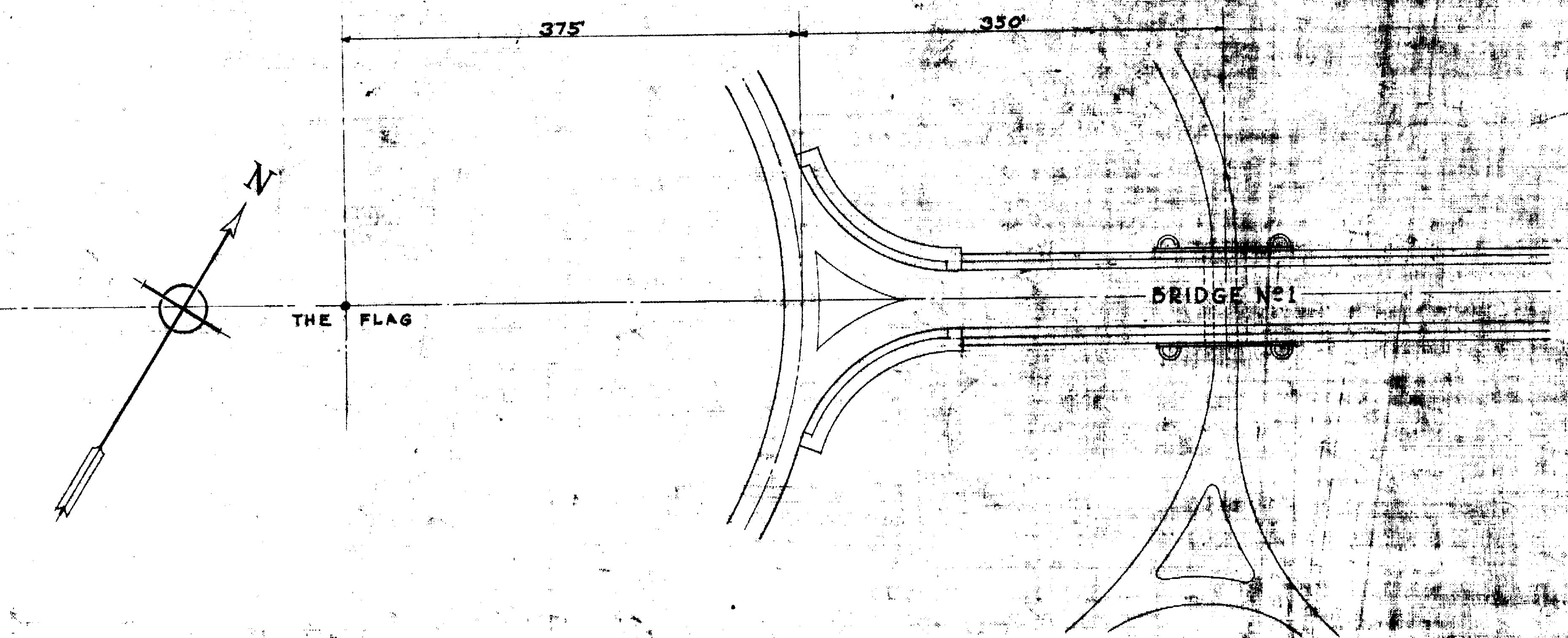
CROSS SECTION
ON E OF LOWER ROAD-LOOKING EAST



LONGITUDINAL SECTION
ON E OF UPPER ROAD-LOOKING NORTH



PART PLAN



LOCATION PLAN
SCALE 1"=100'

SCALE		CONSTRUCTION DIVISION	
1/4"=1.0'		OFFICE OF THE QUARTERMASTER GENERAL	
REVISIONS		GOLDEN GATE NATIONAL CEMETERY	
		SAN BRUNO CALIF.	
		BRIDGE NO. 1	
		PLAN, SECTIONS & ELEVATION	
		DRAWN BY	CHECKED BY
		APPROVED BY	DIRECTOR
		DATE	APRIL 20, 1940
		PLAN NUMBER	6822-205

THIS DRAWING IS SUPERSEDED BY DRAWING NO. 6822-251. G-62-14.1