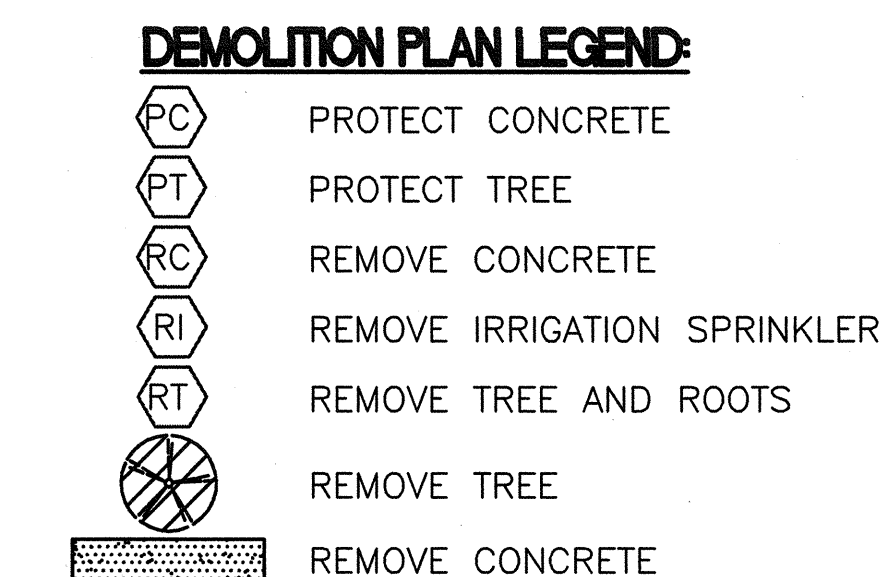
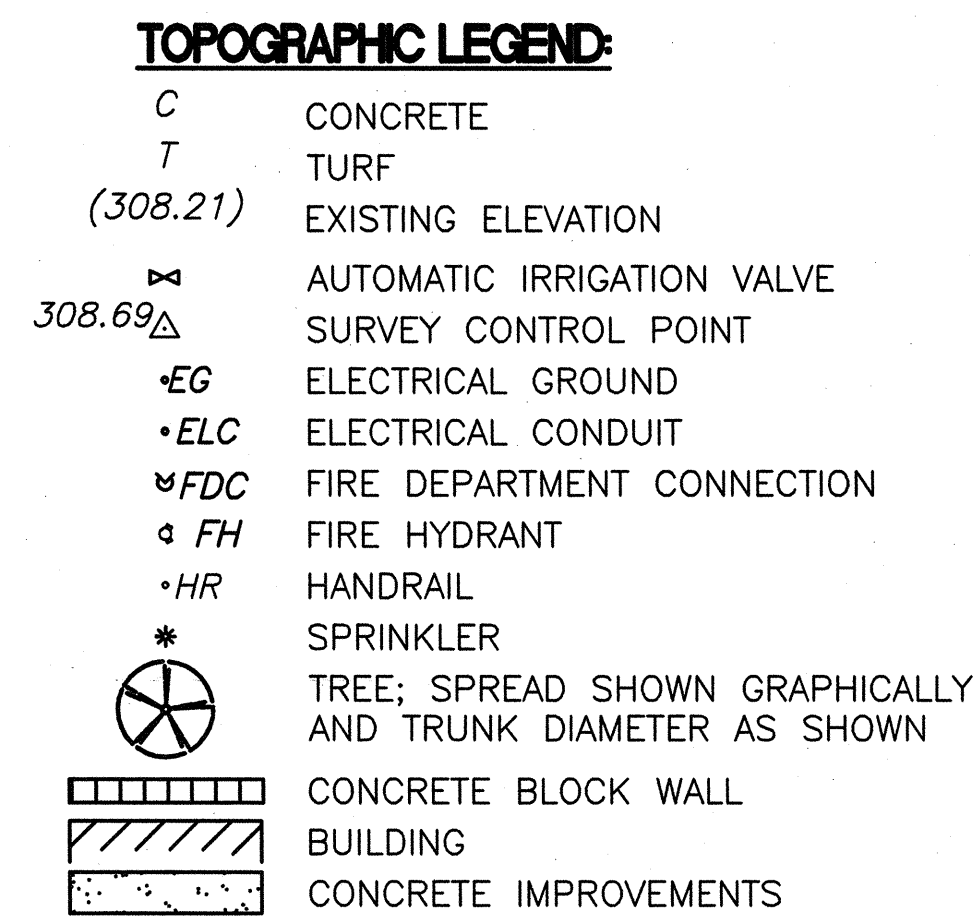


DEMOLITION PLAN
SCALE: 1"=10'



DEMOLITION NOTES:

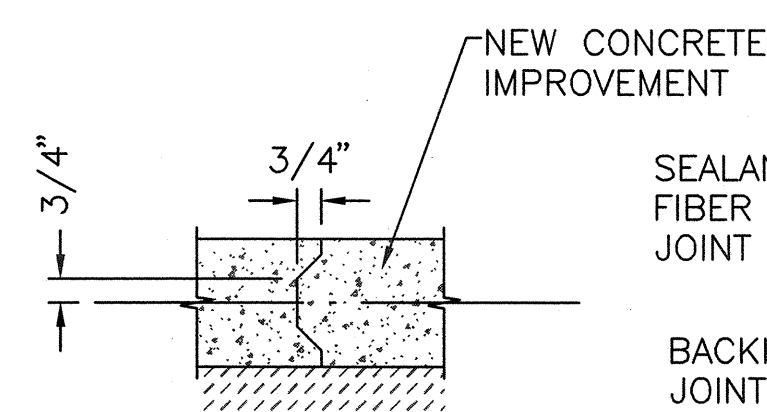
1. THE LIMITS OF DEMOLITION ARE SHOWN FOR SCHEMATIC PURPOSES ONLY. CONTRACTOR SHALL DEMOLISH EXISTING IMPROVEMENTS AS NECESSARY TO CONSTRUCT NEW IMPROVEMENTS.
2. THE CONTRACTOR SHALL PROTECT ALL EXISTING IMPROVEMENTS AND LANDSCAPE NOT DESIGNATED FOR DEMOLITION.
3. ALL DEMOLISHED MATERIALS SHALL BE REMOVED FROM SITE AND LEGALLY DISPOSED OF.
4. THE CONTRACTOR SHALL CAP THE ENDS OF ALL UNDERGROUND UTILITIES TO REMAIN AS DIRECTED BY THE ENGINEER OF RECORD.
5. THE CONTRACTOR SHALL ORDER THE WORK TO ENSURE THAT ALL UTILITY SERVICES ARE MAINTAINED AT ALL TIMES TO ALL EXISTING FACILITIES FOR ALL PHASES OF WORK.
6. IT IS THE INTENT OF THE PLANS TO MAINTAIN UTILITY SERVICES TO ALL EXISTING FACILITIES.
7. ALL EXISTING UTILITIES THAT ARE LOCATED AND ARE DAMAGED DURING CONSTRUCTION SHALL BE REPLACED BY THE CONTRACTOR AT NO ADDITIONAL COST TO THE OWNER.

SITE BENCHMARK:

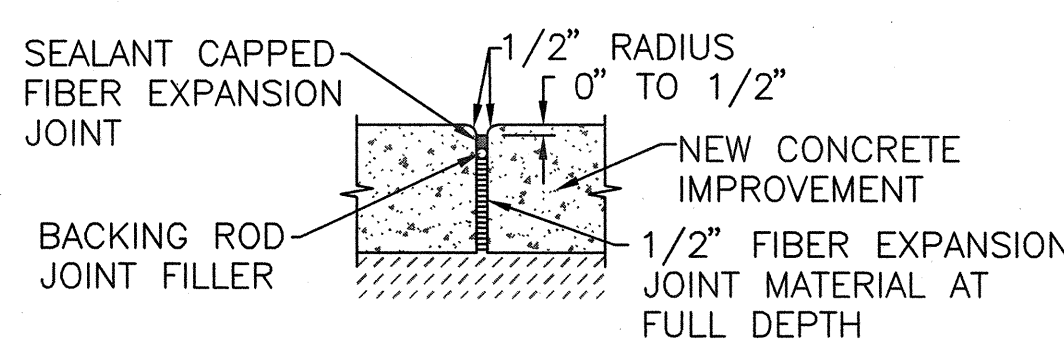
TBM 146
CHISELED SQUARE ON TOP OF CURB, SOUTH SIDE OF CLINTON, 135 FEET WEST OF ANGUS.
ELEV.= 305.352 U.S.G.S. DATUM

NOTES:

THE TOPOGRAPHIC SURVEY IS NOT A COMPLETE TOPOGRAPHIC SURVEY OF THE SITE. THE INFORMATION SHOWN REFLECTS THE DATA OBTAINED BY FIELD SURVEY CONDUCTED ON MARCH 22, 2011. CONTRACTOR TO TAKE ADDITIONAL MEASUREMENTS AS REQUIRED AT CONTRACTOR'S EXPENSE.

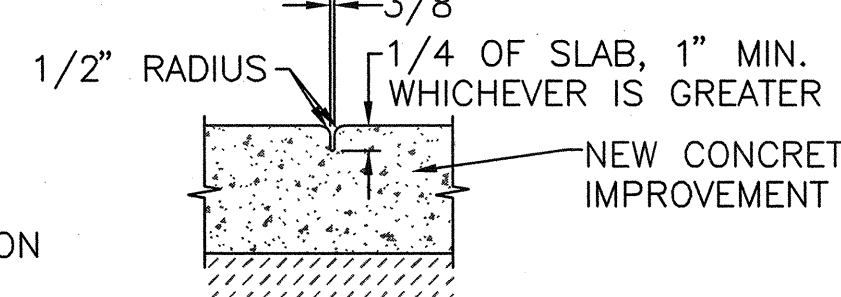


CONSTRUCTION JOINT



EXPANSION JOINT

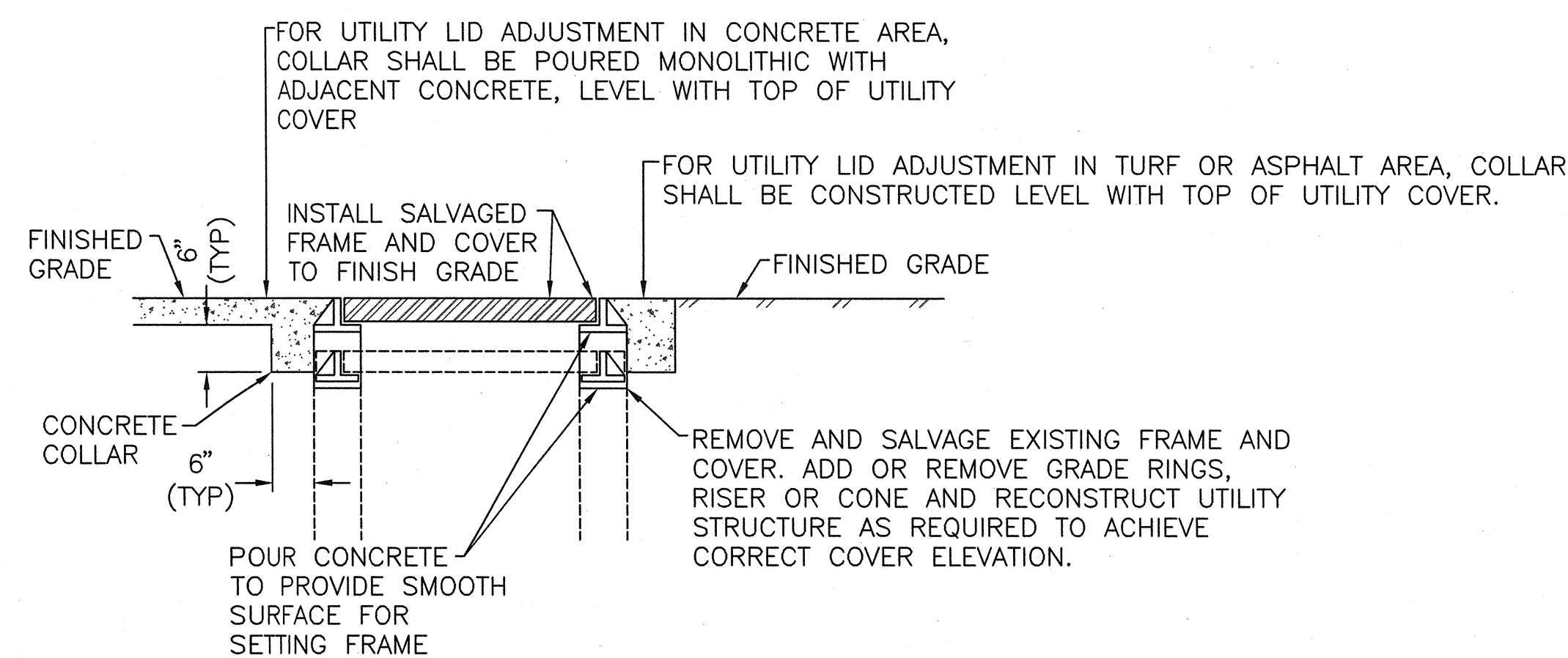
A CONCRETE JOINT DETAIL
NOT TO SCALE



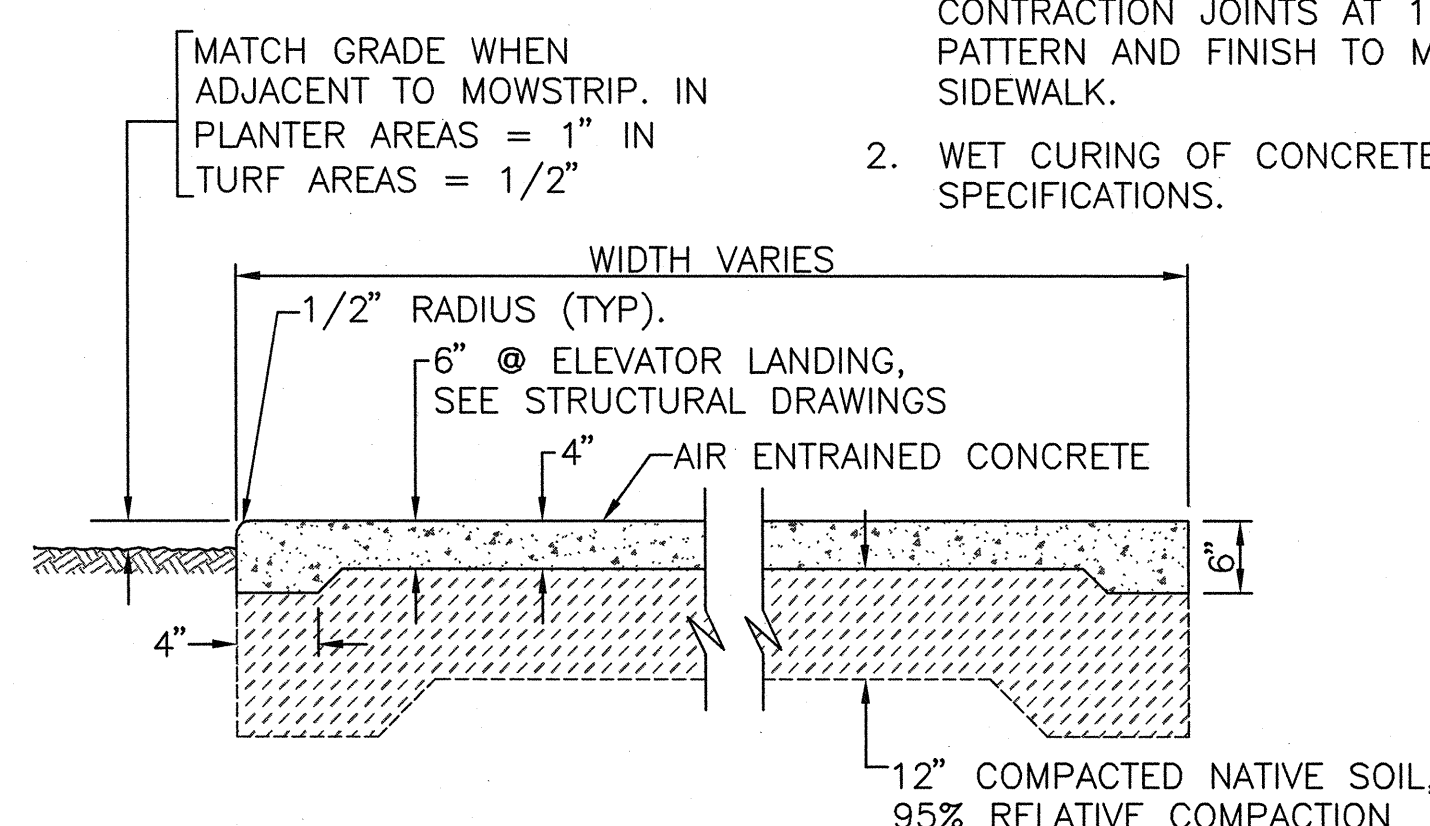
CONTRACTION JOINT

NOTES:

1. PROVIDE EXPANSION JOINTS AT 45' O.C. AND CONTRACTION JOINTS AT 15' O.C. SCORE LINE PATTERN AND FINISH TO MATCH EXISTING SIDEWALK.
2. WET CURING OF CONCRETE REQUIRED, SEE SPECIFICATIONS.



B UTILITY ADJUSTMENT LID DETAIL
NOT TO SCALE



C CONCRETE SIDEWALK
NOT TO SCALE

NOTE:
OMIT ALL WORK SHOWN ON THIS SHEET AT DEDUCT. ALT. NO. 1

CONSULTANTS:

Blair, Church & Flynn
CONSULTING ENGINEERS



ARCHITECT/ENGINEERS:

HMC Architects

1827 E. Fir Avenue, Studio 103 / Fresno, CA 93720
T 559 322 2444 / www.hmcarchitects.com

Drawing Title
DEMOLITION AND GRADING PLAN

Approved Project Director

Project Title
**BUILDING 24
SEISMIC CORRECTION
AND ADDITION**

Location
VAMC FRESNO, CA

Date
JANUARY 31, 2012

Checked
LMG

Drawn
JCA

Project Number
570-215

Building Number
24

Drawing Number
CS101

Dwg. 5 of 180

Office of
Construction
and Facilities
Management

Department of
Veterans Affairs