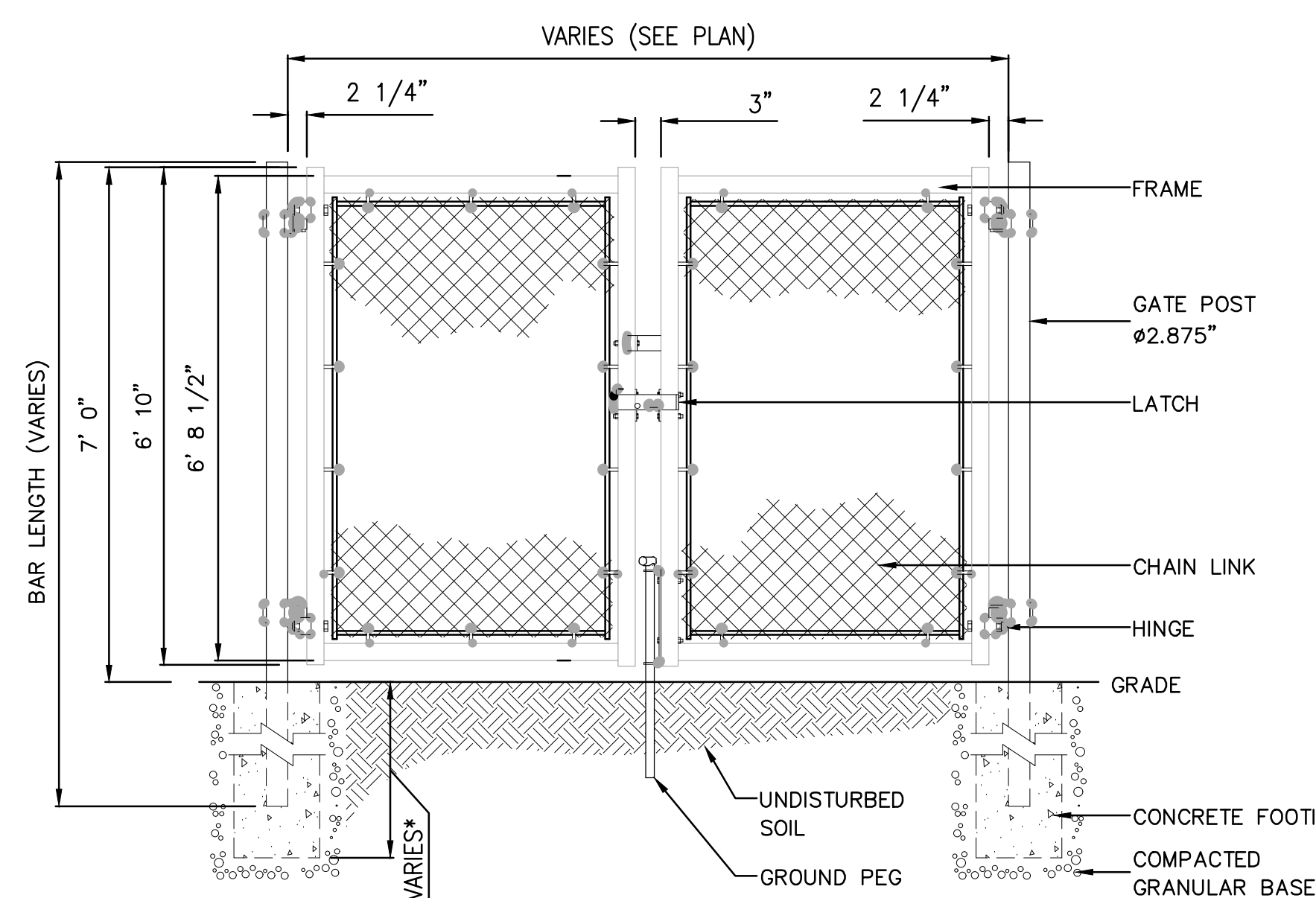
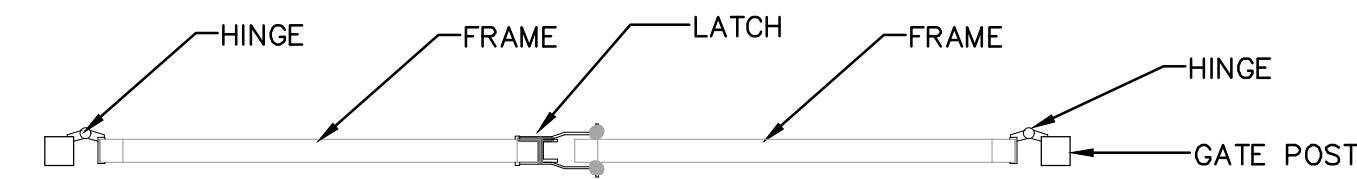

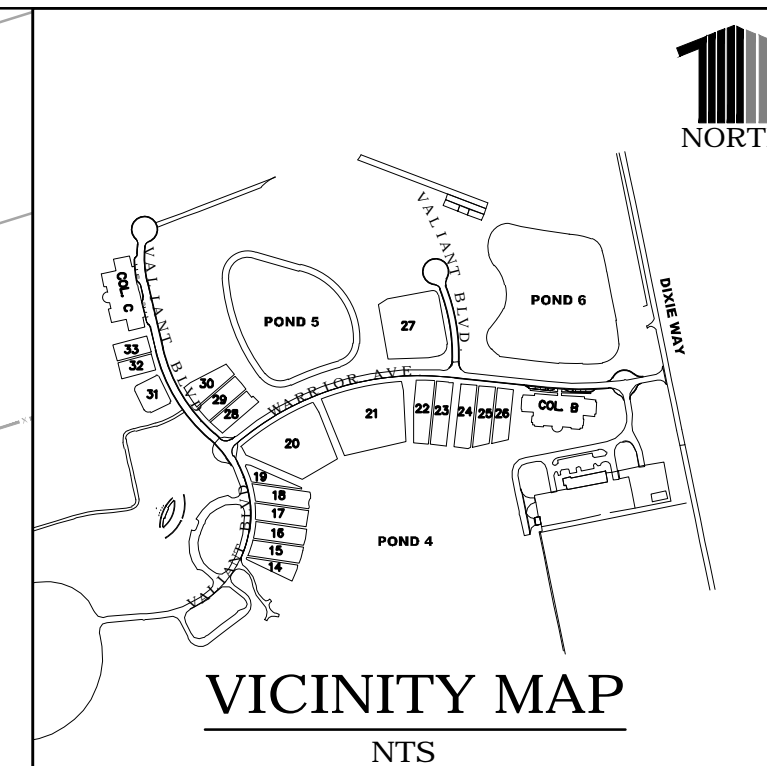


CURVE NO.	LENGTH	RADIUS	DELTA
C1	55.08'	134.32'	23°29'39"
C2	5.68'	165.68'	1°57'49"
C3	22.37'	165.68'	7°44'13"
C4	79.48'	377.76'	12°03'17"
C5	27.58'	165.68'	9°32'20"

LINE TABLE		
TAG	LENGTH	DIRECTION
L2	25.00'	S60°16'24"E
L4	52.55'	S60°16'24"E
L8	23.68'	S28°17'08"E



*NOTE: FOOTING DEPTH
SUBJECT TO LOCAL
CODES AND CONDITIONS.

ELEVATION

LEGEND

- ROW/PROPERTY LINE
- CENTERLINE
- PROJECT LIMITS
- EASEMENT
- NEW 3 RAIL FENCE
- NEW CHAIN-LINK FENCE
- NEW CONSTRUCTION MONUMENT
- NEW ELECTRIC LINE
- NEW ELECTRIC TRANSFORMER
- NEW SANITARY SEWER MAIN
- NEW STORM DRAIN
- NEW STORM DRAIN INLET
- SANITARY SEWER MANHOLE NUMBER
- STORM DRAINAGE MANHOLE NUMBER
- EX. GAS MAIN
- EX. WATER MAIN
- EX. WATER VALVE
- EX. FIRE HYDRANT
- EX. IRRIGATION LINE
- EX. STORM DRAIN
- EX. STORM DRAIN INLET
- EX. BENCHMARK
- EX. UNDERGROUND ELECTRIC
- EX. IRR CONTROL LINE
- EX. FENCE
- NEW PAVEMENT
- NEW GRAVEL



CALL BEFORE
YOU DIG
811
OR

1-800-432-4770
Florida Utility Notification

BID DOCUMENTS

LOCATION MIMS, FLORIDA			BUILDING NUMBER	
DATE 10-25-2019	DRAWN CFS	CHECKED JDS	PROJECT NUMBER 934CM2003	
DRAWING TITLE RESIDENT ENGINEER SITE PLAN			DRAWING NUMBER CS108 55 OF 145	

ENGINEER NOTES:

1. IT IS THE RESPONSIBILITY OF THE CONTRACTOR TO PROVIDE TEMPORARY POWER, PHONE AND INTERNET SERVICES TO THE RESIDENT ENGINEER AND CONTRACTOR TRAILERS.

[illegible]